

UNITED STATES
DEPARTMENT OF THE INTERIOR
BUREAU OF LAND MANAGEMENT

FORM APPROVED
OMB NO. 1004-0135
Expires: July 31, 2010

SUNDRY NOTICES AND REPORTS ON WELLS
Do not use this form for proposals to drill or to re-enter an abandoned well. Use form 3160-3 (APD) for such proposals.

SUBMIT IN TRIPLICATE - Other instructions on reverse side.

1. Type of Well <input type="checkbox"/> Oil Well <input type="checkbox"/> Gas Well <input checked="" type="checkbox"/> Other: UNKNOWN OTH		5. Lease Serial No. NMLC029415B
2. Name of Operator BURNETT OIL		6. If Indian, Allottee or Tribe Name
Contact: MARY STARKEY E-Mail: mcstarkey@burnettoil.com		7. If Unit or CA/Agreement, Name and/or No.
3a. Address 801 CHERRY ST ST1500 FORT WORTH, TX 76102	3b. Phone No. (include area code) Ph: 817-332-5108	8. Well Name and No. NOSSLER A TANK BATTERY NOT APPLI
4. Location of Well (Footage, Sec., T., R., M., or Survey Description) Sec 12 T17S R31E		9. API Well No. NOSLA #1
		10. Field and Pool, or Exploratory NOT APPLICABLE
		11. County or Parish, and State EDDY COUNTY, NM

12. CHECK APPROPRIATE BOX(ES) TO INDICATE NATURE OF NOTICE, REPORT, OR OTHER DATA

TYPE OF SUBMISSION	TYPE OF ACTION			
<input checked="" type="checkbox"/> Notice of Intent	<input type="checkbox"/> Acidize	<input type="checkbox"/> Deepen	<input type="checkbox"/> Production (Start/Resume)	<input type="checkbox"/> Water Shut-Off
<input type="checkbox"/> Subsequent Report	<input type="checkbox"/> Alter Casing	<input type="checkbox"/> Fracture Treat	<input type="checkbox"/> Reclamation	<input type="checkbox"/> Well Integrity
<input type="checkbox"/> Final Abandonment Notice	<input type="checkbox"/> Casing Repair	<input checked="" type="checkbox"/> New Construction	<input type="checkbox"/> Recomplete	<input type="checkbox"/> Other
	<input type="checkbox"/> Change Plans	<input type="checkbox"/> Plug and Abandon	<input type="checkbox"/> Temporarily Abandon	
	<input type="checkbox"/> Convert to Injection	<input type="checkbox"/> Plug Back	<input type="checkbox"/> Water Disposal	

13. Describe Proposed or Completed Operation (clearly state all pertinent details, including estimated starting date of any proposed work and approximate duration thereof. If the proposal is to deepen directionally or recompleat horizontally, give subsurface locations and measured and true vertical depths of all pertinent markers and zones. Attach the Bond under which the work will be performed or provide the Bond No. on file with BLM/BIA. Required subsequent reports shall be filed within 30 days following completion of the involved operations. If the operation results in a multiple completion or recompleat in a new interval, a Form 3160-4 shall be filed once testing has been completed. Final Abandonment Notices shall be filed only after all requirements, including reclamation, have been completed, and the operator has determined that the site is ready for final inspection.)

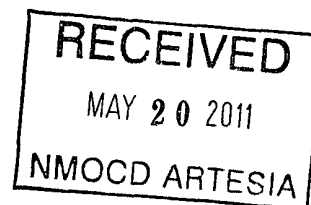
Burnett Oil Co., Inc respectfully requests approval for the construction of a new tank battery, called Nossler A Tank Battery. It will service the following new wells, currently in APD process:

NOSLER FEDERAL #1 30-019-38633

Attached are plats showing location, flowline from the well to the tank, as well as, a tank battery layout plat.

Please notify if more information is needed.

Accepted for record
NMOC D RI
6/13/11



14. I hereby certify that the foregoing is true and correct. Electronic Submission #103735 verified by the BLM Well Information System For BURNETT OIL, sent to the Carlsbad	
Name (Printed/Typed) MARY STARKEY	Title REGULATORY COORDINATOR
Signature (Electronic Submission)	Date 03/07/2011

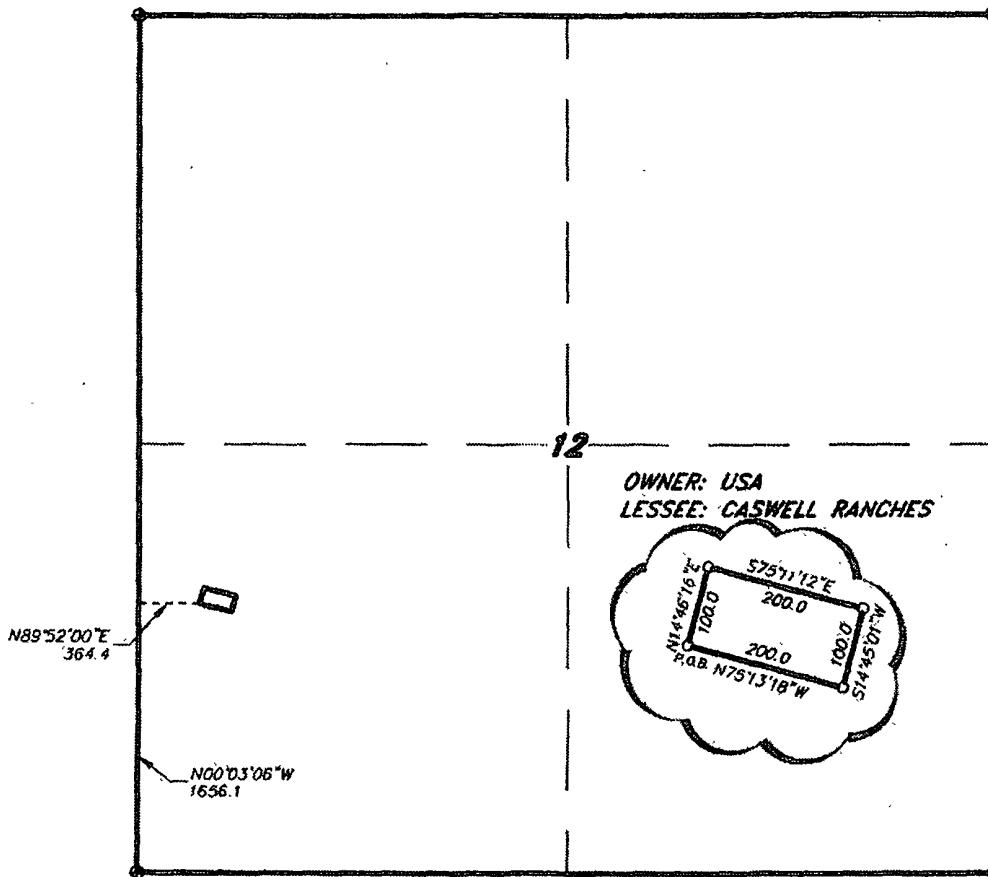
THIS SPACE FOR FEDERAL OR STATE OFFICE USE

Approved By <i>James A. Davis</i>	Title SEAS	Date 5-17-11
Conditions of approval, if any, are attached. Approval of this notice does not warrant or certify that the applicant holds legal or equitable title to those rights in the subject lease which would entitle the applicant to conduct operations thereon.		Office CARLSBAD FIELD OFFICE

Title 18 U.S.C. Section 1001 and Title 43 U.S.C. Section 1212, make it a crime for any person knowingly and willfully to make to any department or agency of the United States any false, fictitious or fraudulent statements or representations as to any matter within its jurisdiction.

**** OPERATOR-SUBMITTED ** OPERATOR-SUBMITTED ** OPERATOR-SUBMITTED ****

SECTION 12, TOWNSHIP 17 SOUTH, RANGE 31 EAST, N.M.P.M.,
EDDY COUNTY, NEW MEXICO.



LEGAL DESCRIPTION

A TRACT OF LAND LOCATED IN SECTION 12, TOWNSHIP 17 SOUTH, RANGE 31 EAST, N.M.P.M., EDDY COUNTY, NEW MEXICO AND BEING MORE PARTICULARLY DESCRIBED AS FOLLOWS:

BEGINNING AT A POINT WHICH LIES N.00°03'06\"W, 1656.1 FEET AND N.89°52'00\"E., 364.4 FEET FROM THE SOUTHWEST CORNER OF SAID SECTION 12, THENCE N.14°46'16\"E., 100.0 FEET; THENCE S.75°11'12\"E., 200.0 FEET; THENCE S.14°45'01\"W., 100.0 FEET; THENCE N.75°13'18\"W., 200.0 FEET TO THE POINT OF BEGINNING. SAID TRACT OF LAND CONTAINING 0.46 ACRES, MORE OR LESS.

I HEREBY CERTIFY THAT THIS MAP WAS PREPARED FROM FIELD NOTES OF AN ACTUAL SURVEY AND MEETS OR EXCEEDS ALL REQUIREMENTS FOR LAND SURVEYS AS SPECIFIED BY THIS STATE.

GARY L. JONES

No. 7977
No. 5074

1000 0 1000 2000 FEET

BURNETT OIL COMPANY, INC.

REF: NOSLER A TERY

A TANK BATTERY LOCATED ON USA LAND IN
SECTION 12, TOWNSHIP 17 SOUTH, RANGE 31 EAST,
N.M.P.M., EDDY COUNTY, NEW MEXICO.

BASIN SURVEYS P.O. BOX 1786-HOBBS, NEW MEXICO

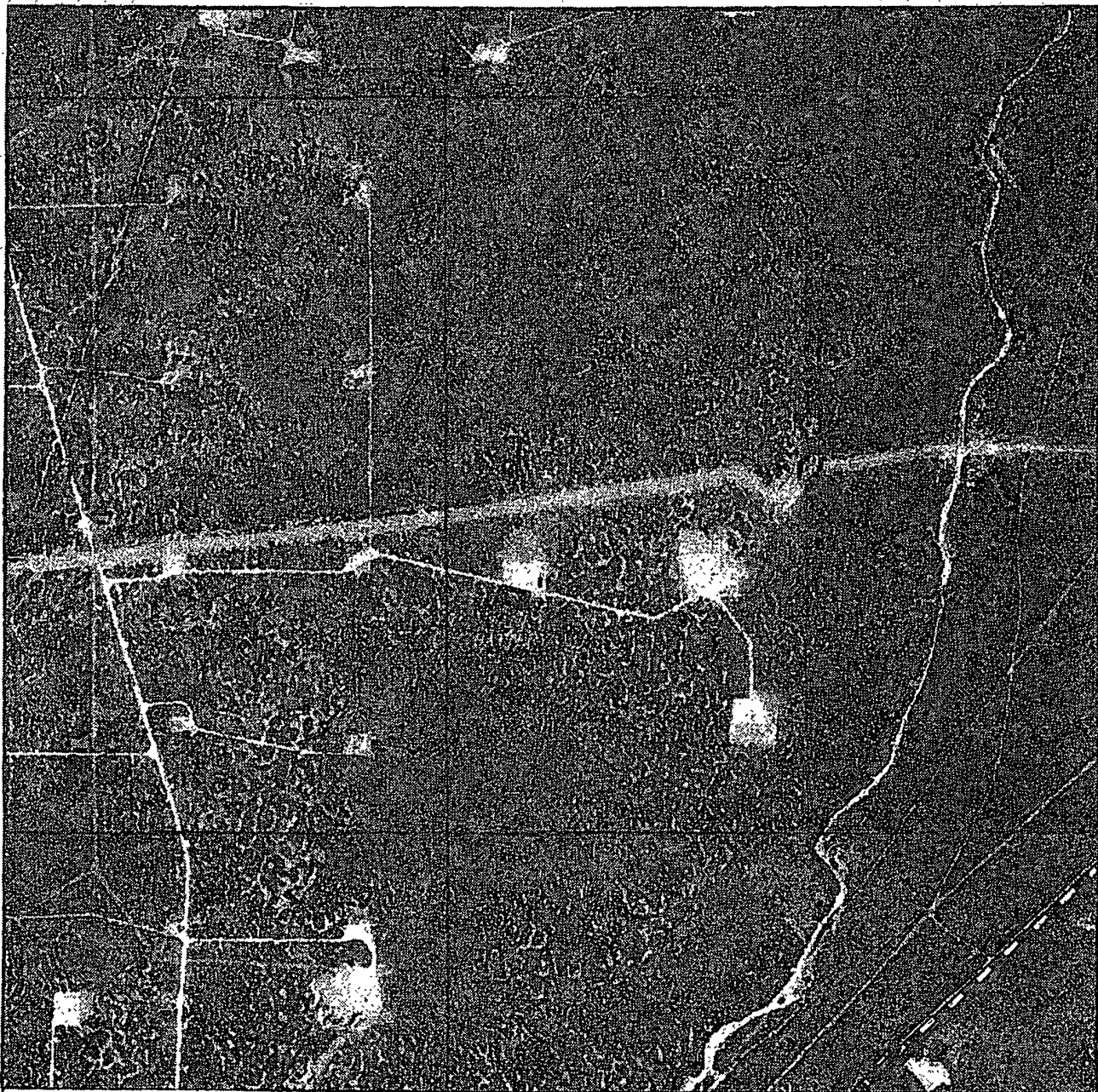
W.O. Number. VARIOUS TRACT Drawn By: J. M. SMALL

Date: 02-07-2011

Disk: JMS VARIOUS TRACTS

Survey Date: 01-25-2011

Sheet 1 of 1 Sheets



NOBEL TANK BATTERY

Section 24, Township 17 South, Range 31 East,
N.M.P.M., Eddy County, New Mexico.

basin
surveys

focused on excellence
in the oilfield

P.O. Box 1786
1120 N. West County Rd.
Hobbs, New Mexico 88241
(575) 393-7316 - Office
(575) 392-2206 - Fax
basinsurveys.com

W.O. Number: JMS VARIOUS TR

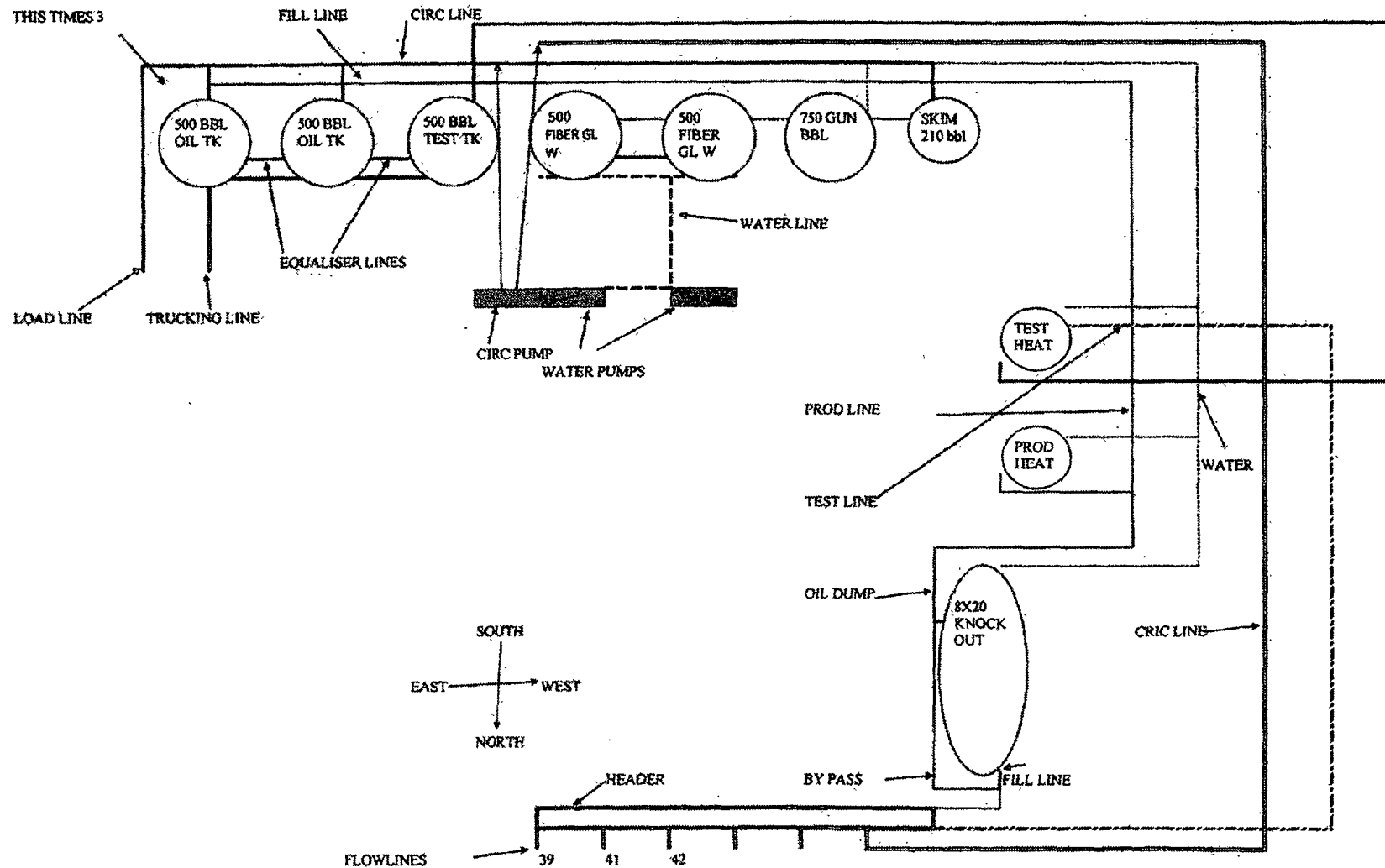
Scale: 1" = 1000'

YELLOW TINT - USA LAND
BLUE TINT - STATE LAND
NATURAL COLOR - FEE LAND

BURNETT OIL
COMPANY, INC.

NOSLER A BTRY SEC 12
 PARTITION BTRY SEC 24
 NOSLER B BTRY SEC 25

THIS TIMES 3



**PECOS DISTRICT
CONDITIONS OF APPROVAL
Tank Battery (Production Facility)**

OPERATOR'S NAME:	BURNETT Oil Co.
LEASE NO.:	NMLC 029415B
	Nosler Federal Tank Battery
SURFACE HOLE FOOTAGE:	SENW Quarter
BOTTOM HOLE FOOTAGE	
LOCATION:	Section 25, T. 17 S., R 31 E., NMPM
COUNTY:	Eddy County, New Mexico

Containment Structures

Tank battery berms must be large enough to contain 1 ½ times the contents of the largest tank.

Tank Battery COAs Only:

Tank battery locations will be lined and bermed. A 20 mil permanent liner will be installed with a 4 oz. felt backing to prevent tears or punctures.

Automatic shut off, check valves, or similar systems will be installed for tanks to minimize the effects of catastrophic line failures used in production or drilling.

Painting Requirement

All above-ground structures including meter housing that are not subject to safety requirements shall be painted a flat non-reflective paint color
Shale Green, Munsell Soil Color Chart # 5Y 4/2

Special Requirements:

Facility will be lined with a minimum 20 mil liner and bermed. The berms will be sufficient to contain 1.5 times the volume of the largest tank in the facility.

Timing Limitation Stipulation / Condition of Approval for lesser prairie-chicken, to minimize noise associated impacts which could disrupt breeding and nesting activities.

Porto-johns and trash containers will be on-location during any crew-intensive operations.

Flag the perimeter of the authorized area of disturbance prior to construction.

EA File #11-591