

DISTRICT I
1625 N. FRENCH DR., HOBBS, NM 88240
DISTRICT II
1301 W. GRAND AVENUE, ARTESIA, NM 88210
DISTRICT III
1000 RIO BRAZOS RD., AZTEC, NM 87410
DISTRICT IV
11885 S. ST. FRANCIS DR., SANTA FE, NM 87505

State of New Mexico
Energy, Minerals & Natural Resources Department
OIL CONSERVATION DIVISION
1220 South St. Francis Dr.
Santa Fe, New Mexico 87505

Form C-102
Revised July 16, 2010
Submit to Appropriate
District Office

☐ AMENDED REPORT

WELL LOCATION AND ACREAGE DEDICATION PLAT

API Number 30-015 - 39274	Pool Code 96610	Pool Name Empire; Glorieta-Yeso, East
Property Code 302495 ✓	Property Name FOLK FEDERAL ✓	Well Number 27 ✓
OGRID No. 229137 ✓	Operator Name COG OPERATING, LLC	Elevation 3622'

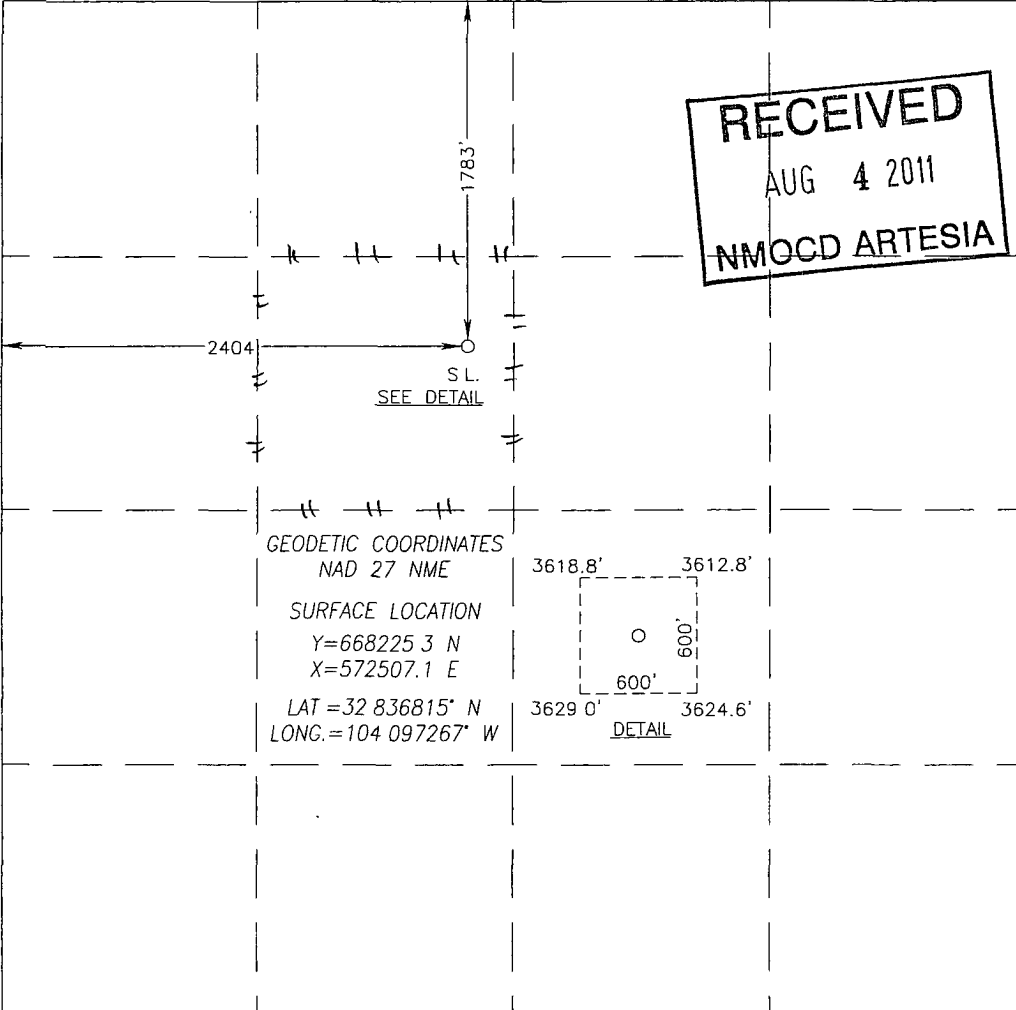


Surface Location

UL or lot No. F	Section 17	Township 17-S	Range 29-E	Lot Idn	Feet from the 1783	North/South line NORTH	Feet from the 2404	East/West line WEST	County EDDY
--------------------	---------------	------------------	---------------	---------	-----------------------	---------------------------	-----------------------	------------------------	----------------

Bottom Hole Location If Different From Surface

UL or lot No.	Section	Township	Range	Lot Idn	Feet from the	North/South line	Feet from the	East/West line	County
Dedicated Acres 40	Joint or Infill	Consolidation Code	Order No.						

NO ALLOWABLE WILL BE ASSIGNED TO THIS COMPLETION UNTIL ALL INTERESTS HAVE BEEN CONSOLIDATED OR A NON-STANDARD UNIT HAS BEEN APPROVED BY THE DIVISION

 <p>RECEIVED AUG 4 2011 NMOC D ARTESIA</p> <p>2404'</p> <p>1783'</p> <p>S.L. SEE DETAIL</p> <p>GEODETIC COORDINATES NAD 27 NME SURFACE LOCATION Y=668225.3 N X=572507.1 E LAT = 32 836815" N LONG. = 104 097267" W</p> <p>3618.8' 3612.8' 600' 600' 3629.0' 3624.6'</p> <p>DETAIL</p>	<p>OPERATOR CERTIFICATION</p> <p>I hereby certify that the information herein is true and complete to the best of my knowledge and belief, and that this organization either owns a working interest or unleased mineral interest in the land including the proposed bottom hole location or has a right to drill this well at this location pursuant to a contract with an owner of such mineral or working interest, or to a voluntary pooling agreement or a compulsory pooling order heretofore entered by the division</p> <p> 5-17-11 Signature Date</p> <p>Kelly J. Holly Printed Name</p> <p>kholly@conchoresources.com E-mail Address</p> <p>SURVEYOR CERTIFICATION</p> <p>I hereby certify that the well location shown on this plat was plotted from field notes of actual surveys made by me or under my supervision, and that the same is true and correct to the best of my belief.</p> <p>MAY 4, 2011</p> <p>Date of Survey</p> <p>Signature & Seal of Professional Surveyor:  Ronald J. Eidson 5/13/2011</p> <p>Certificate Number Gary G. Eidson 12641 Ronald J. Eidson 3239</p> <p>LA JWSC W.O. 11.11.0701</p>
--	--