

OPERATOR _____ COG _____
WELL/LEASE _____ Skelly Unit 753 _____
COUNTY _____ Eddy _____


30-015-38252
17.31.22.L. 1740 FSL 990FWL

STATE OF NEW MEXICO
DEVIATION REPORT

230	0.68
397	0.89
772	1.16
1217	1.27
1661	1.93
1882	1.75
1983	1.18
2429	0.95
2873	1.04
3348	2.55
3571	1.23
4013	2.06
4487	1.59
4964	2.01
5440	1.46
5882	1.28
6318	1.99
6857	2.00

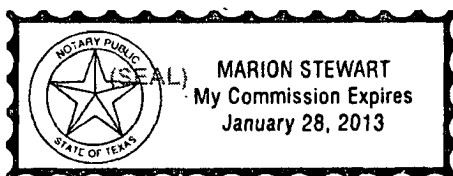



SIGNED BY:


STEVE MCCOY, VP-DRILLING

STATE OF TEXAS
COUNTY OF MIDLAND

ON THIS 16 DAY OF February, 2011, BEFORE ME, M STEWART, A NOTARY
PUBLIC, PERSONALLY APPEARED STEVE MCCOY, WHO ACKNOWLEDGED AND EXECUTED
THIS DOCUMENT. WITNESS MY HAND AND OFFICIAL SEAL.




NOTARY PUBLIC