

District I
1625 N. French Dr., Hobbs, NM 88240
District II
1301 W. Grand Avenue, Artesia, NM 88210
District III
1000 Rio Brazos Rd., Aztec, NM 87410
District IV
1220 S. St. Francis Dr., Santa Fe, NM 87505

State of New Mexico
Energy, Minerals & Natural Resources

Form C-104
Revised October 15, 2009

Oil Conservation Division
1220 South St. Francis Dr.
Santa Fe, NM 87505

Submit one copy to appropriate District Office

☒ AMENDED REPORT

I. REQUEST FOR ALLOWABLE AND AUTHORIZATION TO TRANSPORT

¹ Operator name and Address COG Operating LLC 2208 W. Main Street Artesia, NM 88210		² OGRID Number 229137
		³ Reason for Filing Code/ Effective Date NW (Amended to Correct Oil Transporter)
⁴ API Number 30 - 015-37678	⁵ Pool Name Corral Canyon; Bone Spring, South	⁶ Pool Code 13354
⁷ Property Code 308066	⁸ Property Name Gehrig Federal Com	⁹ Well Number 5H

II. ¹⁰ Surface Location

Ul or lot no. P	Section 9	Township 26S	Range 29E	Lot Idn	Feet from the 430	North/South Line South	Feet from the 330	East/West line East	County Eddy
--------------------	--------------	-----------------	--------------	---------	----------------------	---------------------------	----------------------	------------------------	----------------

¹¹ Bottom Hole Location

Ul or lot no. A	Section 9	Township 26S	Range 29E	Lot Idn	Feet from the 331	North/South Line North	Feet from the 349	East/West line East	County Eddy
¹² Lse Code F	¹³ Producing Method Code P	¹⁴ Gas Connection Date 9/6/11	¹⁵ C-129 Permit Number	¹⁶ C-129 Effective Date	¹⁷ C-129 Expiration Date				

III. Oil and Gas Transporters



¹⁸ Transporter OGRID	¹⁹ Transporter Name and Address	²⁰ O/G/W
282814	One Source Industrial Services 1929 Pecos Hwy Loving, NM 88256	O
241472	Southern Union Gas Services, Ltd 301 Commerce Street - Ste 700 Fort Worth, TX 76102	G

IV. Well Completion Data

²¹ Spud Date 10/30/10	²² Ready Date 8/24/11	²³ TD 11773'	²⁴ PBDT 11717'	²⁵ Perforations 7450-11600'	²⁶ DHC, MC
²⁷ Hole Size 17 1/2"	²⁸ Casing & Tubing Size 13 3/8"	²⁹ Depth Set 423'	³⁰ Sacks Cement 450 sx		
12 1/4"	9 5/8"	2836'	1050 sx		
7 7/8"	5 1/2"	11740'	1560 sx		
	2 7/8"	6860'			

V. Well Test Data

³¹ Date New Oil 9/6/11	³² Gas Delivery Date 9/6/11	³³ Test Date 9/10/11	³⁴ Test Length 24 Hrs	³⁵ Tbg. Pressure 2250#	³⁶ Csg. Pressure 1100#
³⁷ Choke Size	³⁸ Oil 289	³⁹ Water 1681	⁴⁰ Gas 2456		⁴¹ Test Method Pumping

⁴² I hereby certify that the rules of the Oil Conservation Division have been complied with and that the information given above is true and complete to the best of my knowledge and belief. Signature: 		OIL CONSERVATION DIVISION	
Printed name: Stormi Davis		Approved by: 	
Title: Regulatory Analyst		Title: GPT	
E-mail Address: sdavis@concho.com		Approval Date: October 05, 2011	
Date: 9/15/11		Phone: 575-748-6946	

Operator: C06 Well Name: Gehrig Fed Com #54

OGRID: 229137 API: 30-0 15 - 37678 Lease Type ☒ S ☐ P

Date C104 rec'd 09/14/2011
09/19/2011 C-104 filed for N ☒ RT ☐ PB ☐ RE ☐ DHC ☐ Other ☐
Date of file review / / → AMENDED

Inactive Well List out of
Additional Bonding:

APD Approval Date 03/03/2010
Pit Permit Approval 03/22/2010 Permit # 210124 Pit Closure: 12/02/2010


Spud notice ☒ 10/30/2010

Casing:
Surface 13.375 amended required
Intermediate 9.125 amended required
Production 5.5 amended required

TD Reached: 11/23/2010
Rig Released: / /

Deviation Survey: 314 @ 12371 TD @ 11773 TVD 7445

Standard or Directional Survey 09/20/2011 MD TVD

 "As Drilled" or Amended C-102 ☒

BHL: UL A S 09 T 265 R 29E Footages 331 ☒ FNL / FSL 349 FWL / FFL ☒

Completion Sundry: 09/20/2011

Completion Report: 09/20/2011

Logs N/A

COMPLIANCE: NSL NSP
DHC ART

OTHER REQUIREMENTS:

Inactive Well List //
Additional Bonding

Date to TCS / RD for approval 9/26/2011

Reviewed by:

DENIED / /