

District I
1625 N. French Dr., Hobbs, NM 88240

State of New Mexico
Energy, Minerals & Natural Resources Department

Form C-104
Revised October 15, 2009

District II
1301 W. Grand Avenue, Artesia, NM 88210

OIL CONSERVATION DIVISION
2040 South Pacheco
Santa Fe, NM 87505

Submit to Appropriate District Office

District III
1000 Rio Brazos Rd., Aztec, NM 87410

District IV
120 South Francis, Santa Fe, NM 87505

☐ AMENDED REPORT

I. REQUEST FOR ALLOWABLE AND AUTHORIZATION TO TRANSPORT

¹ Operator Name and Address Devon Energy Production Company, LP 20 N. Broadway Oklahoma City, OK 73102-8260		² OGRID Number 6137
		³ Reason for Filing Code NW
⁴ API Number 30-015-38610	⁵ Pool Name Poker Lake East, Delaware South	⁴ Pool Code 50386
⁷ Property Code 300635	⁸ Property Name Cotton Draw Unit	⁹ Well Number 151H

II. Surface Location

UI or lot no D	Section 35	Township T24S	Range R31E	Lot Idn	Feet from the 200	North/South Line NORTH	Feet from the 660	East/West Line WEST	County Eddy
-------------------	---------------	------------------	---------------	---------	----------------------	---------------------------	----------------------	------------------------	----------------

Bottom Hole Location

UI or lot no M	Section 35	Township T24S	Range R31E	Lot Idn	Feet from the 313	North/South Line SOUTH	Feet from the 747	East/West Line WEST	County EDDY
¹² Lse Code F	¹³ Producing Method Code P	¹⁴ Gas Connection Date	¹⁵ C-129 Permit Number	¹⁶ C-129 Effective Date	¹⁷ C-129 Expiration Date				

III. Oil and Gas Transporters



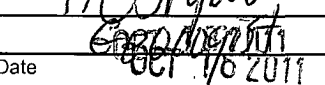
¹⁸ Transporter OGRID 20445	Transporter Name and Address PLAINS MARKETING P.O. BOX 4648 HOUSTON, TX 77210	²² POD ULSTR Location and Description O
9171	DCP MIDSTREAM P. O. BOX 50020 MIDLAND, TX 79710-0020	G
<div>RECEIVED SEP 27 2011 NMOCD ARTESIA</div>		

IV. Well Completion Data

²⁵ Spud Date 6/9/2011	²⁶ Ready Date 09/15/2011	²⁷ TD 12,744'	²⁸ PBDT 12,740'	²⁹ Perforations 8472' 12,230-12,732'	³⁰ DHC, DC, MC
³¹ Hole Size 17 1/2"	³² Casing & Tubing Size 13 3/8" H40	³³ Depth Set 778'	³⁴ Sacks Cement 750 sx CI C; Circ 49 bbls		
12 1/4"	9 5/8" J55	4394'	1520 sx C; Circ 508 sx		
8 3/4"	5 1/2" L80	12744'	1930sx CI H; 400 sx C		

VI. Well Test Data

³⁵ Date New Oil 9/15/2011	³⁶ Gas Delivery Date	³⁷ Test Date 9/15/2011	³⁸ Test Length 24	³⁹ Tbg. Pressure	⁴⁰ Csg Pressure
⁴¹ Choke Size	⁴² Oil 620	⁴³ Water 1349	⁴⁴ Gas 363	⁴⁵ AOF	⁴⁶ Test Method

I hereby certify that the rules of the Oil Conservation division have been complied with and that the information given above is true and complete to the best of my knowledge and belief Signature: 		OIL CONSERVATION DIVISION	
Printed Name: Judy A. Barnett X8699		Approved by: 	
Title: Regulatory Specialist		Title: 	
E-mail address:		Approval Date: OCT 16 2011	
Date: 9/26/2011	Phone: 405-235-3611		

Operator: Devon

Well Name: Cotton Draw Unit #151H

OGRID: 6137

API: 30-0 15-38610 Lease Type (B) S P

Date C104 rec'd 09/27/2011 C-104 filed for N Y RT PB RE DHC Other
Date of file review / /

Inactive Well List out of
Additional Bonding:

APD Approval Date 03/17/2011
Pit Permit Approval 03/31/2011 Permit # 211342 Pit Closure: / /

Spud notice ✓ 06/09/2011

Casing:

Surface	<u>13375</u>	amended required <u> </u>
Intermediate	<u>9.625</u>	amended required <u> </u>
Production	<u>5.5</u>	amended required <u> </u>

TD Reached: 07/08/2011

Rig Released: / /

Deviation Survey: 91.50 @ 12645 TD @

Standard or Directional Survey 09/27/2011 MD TVD

"As Drilled" or Amended C-102 ✓

BHL: UL M S 35 T 245 R 31E Footages 313 FNL (B) 747 FWL (B) FEL

Completion Sundry: 10/13/2011

Completion Report: 10/13/2011

Logs 9-27-11 (5)

COMPLIANCE: NSL NSP
DHC ART

OTHER REQUIREMENTS:

Inactive Well List // Date to TCS / RD for approval / /
Additional Bonding

Reviewed by: DENIED / /