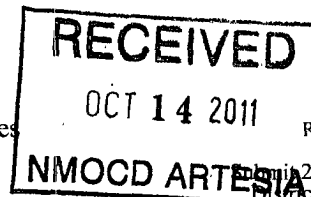


District I  
1625 N. French Dr., Hobbs, NM 88240  
District II  
1301 W. Grand Avenue, Artesia, NM 88210  
District III  
1000 Rio Brazos Road, Aztec, NM 87410  
District IV  
1220 S. St. Francis Dr., Santa Fe, NM 87505

State of New Mexico  
Energy Minerals and Natural Resources  
Oil Conservation Division  
1220 South St. Francis Dr.  
Santa Fe, NM 87505



Form C-141  
Revised October 10, 2003  
2 Copies to appropriate  
Office in accordance  
with Rule 116 on back  
side of form

Release Notification and Corrective Action

nMLB1129357570

OPERATOR

☒ Initial Report ☐ Final Report

Name of Company: LINN Energy 269324	Contact: Joe Hernandez
Address: 2130 W Bender Blvd. - Hobbs, NM	Telephone No.: 575-942-8675
Facility Name: J.L. Keel A #35 Tank Battery	Facility Type: Oil and Produced Water Tank Battery

Surface Owner: BLM	Mineral Owner: BLM	Lease No.: 3001528263
--------------------	--------------------	-----------------------

LOCATION OF RELEASE

Unit Letter	Section	Township	Range	Feet from the	North/South Line	Feet from the	East/West Line	County
I	7	17S	31E	1430	S	90	E	Eddy

Latitude: 32 51' 2.2" Longitude: -103 54' 24.2"

NATURE OF RELEASE



Type of Release: Produced Water	Volume of Release: 3	Volume Recovered: 0
Source of Release: Separator	Date and Hour of Occurrence: 10/1/11 -0900	Date and Hour of Discovery: 10/1/11 - 0930
Was Immediate Notice Given? <input type="checkbox"/> Yes <input checked="" type="checkbox"/> No <input type="checkbox"/> Not Required	If YES, To Whom?	
By Whom? Fred Holmes	Date and Hour: 10/14/11 -1600	
Was a Watercourse Reached? <input type="checkbox"/> Yes <input checked="" type="checkbox"/> No	If YES, Volume Impacting the Watercourse.	

If a Watercourse was Impacted, Describe Fully.\*:

Describe Cause of Problem and Remedial Action Taken.\*: Corroded fitting at separator leaked. Shut well in and replaced fitting.

Describe Area Affected and Cleanup Action Taken.\* : Portion of the spill impacted the area inside and adjacent to the containment. Additional assessment and corrective action plan pending.

I hereby certify that the information given above is true and complete to the best of my knowledge and understand that pursuant to NMOCD rules and regulations all operators are required to report and/or file certain release notifications and perform corrective actions for releases which may endanger public health or the environment. The acceptance of a C-141 report by the NMOCD marked as "Final Report" does not relieve the operator of liability should their operations have failed to adequately investigate and remediate contamination that pose a threat to ground water, surface water, human health or the environment. In addition, NMOCD acceptance of a C-141 report does not relieve the operator of responsibility for compliance with any other federal, state, or local laws and/or regulations.

Signature: 	OIL CONSERVATION DIVISION	
Printed Name: Jose Hernandez	Signed By:  Approved by District Supervisor.	
Title: Foreman	Approval Date: OCT 20 2011	Expiration Date:
E-mail Address: jhernandez@linneenergy.com	Conditions of Approval:	Attached: <input type="checkbox"/>
Date: 10/14/11 Phone: 575-738-1739	Remediation per OCD Rules & Guidelines. SUBMIT REMEDIATION PROPOSAL NOT LATER THAN:	

\* Attach Additional Sheets If Necessary

11/20/2011

2RP-931