

District I
1625 N. French Dr., Hobbs, NM 88240
District II
1301 W. Grand Avenue, Artesia, NM 88210
District III
1000 Rio Brazos Road, Aztec, NM 87410
District IV
1220 S. St. Francis Dr., Santa Fe, NM 87505

State of New Mexico
Energy Minerals and Natural Resources

Oil Conservation Division
1220 South St. Francis Dr.
Santa Fe, NM 87505

Form C-141
Revised October 10, 2003
Submit 2 Copies to appropriate
District Office in accordance
with Rule 116 on back
side of form

Release Notification and Corrective Action

nMLB/1204139894

OPERATOR

☒ Initial Report ☒ Final Report

Name of Company: Yates Petroleum Corporation	OGRID Number 25575	Contact: Robert Asher
Address 104 S. 4 TH Street	Telephone No. 575-748-1471	
Facility Name Grateful BOD Federal Com. #1-H	API Number 30-015-38990	Facility Type Battery

Surface Owner Federal	Mineral Owner Federal	Lease No. NM-0437523
--------------------------	--------------------------	-------------------------

LOCATION OF RELEASE

Unit Letter A	Section 13	Township 18S	Range 29E	Feet from the 786	North/South Line North	Feet from the 545	East/West Line East	County Eddy
------------------	---------------	-----------------	--------------	----------------------	---------------------------	----------------------	------------------------	----------------

Latitude 32.37993 Longitude 104.43952

NATURE OF RELEASE

Type of Release Oil	Volume of Release 40 B/O	Volume Recovered 40 B/O
Source of Release Production Tanks	Date and Hour of Occurrence 1/9/2012 - AM	Date and Hour of Discovery 1/9/2012 - AM
Was Immediate Notice Given? <input checked="" type="checkbox"/> Yes <input type="checkbox"/> No <input type="checkbox"/> Not Required	If YES, To Whom? Mike Bratcher/NMOCD I	
By Whom? Robert Asher/Yates Petroleum Corporation	Date and Hour N/A	
Was a Watercourse Reached? <input type="checkbox"/> Yes <input checked="" type="checkbox"/> No	If YES, Volume Impacting the Watercourse. N/A	




RECEIVED
JAN 18 2012
NMOCD ARTESIA

If a Watercourse was Impacted, Describe Fully.*
N/A

Describe Cause of Problem and Remedial Action Taken.*
Well kicked and increased production, forced oil in tank out thief hatch before oil hauler arrived to unload tank. Vacuum truck called.

Describe Area Affected and Cleanup Action Taken.*
An approximate area of 60' x 40', (inside bermed and lined battery). All released oil recovered, tanks being cleaned and impacted gravel being removed (hauled to an NMOCD approved facility), being replaced with new gravel. Depth to Ground Water: >100' (approximately 170', per ChevronTexaco Tread Map), Wellhead Protection Area: No, Distance to Surface Water Body: >1000', SITE RANKING IS 0. Based on all oil being recovered and battery is lined, Yates Petroleum Corporation requests closure.

I hereby certify that the information given above is true and complete to the best of my knowledge and understand that pursuant to NMOCD rules and regulations all operators are required to report and/or file certain release notifications and perform corrective actions for releases which may endanger public health or the environment. The acceptance of a C-141 report by the NMOCD marked as "Final Report" does not relieve the operator of liability should their operations have failed to adequately investigate and remediate contamination that pose a threat to ground water, surface water, human health or the environment. In addition, NMOCD acceptance of a C-141 report does not relieve the operator of responsibility for compliance with any other federal, state, or local laws and/or regulations.

Signature: 	OIL CONSERVATION DIVISION	
Printed Name: Robert Asher	Signed By:  Approved by District Supervisor:	
Title: Senior Environmental Regulatory Agent	Approval Date: FEB 10 2012	Expiration Date: N/A
E-mail Address: boba@yatespetroleum.com	Conditions of Approval: N/A	Attached <input type="checkbox"/>
Date: Wednesday, January 18, 2012	Phone: 575-748-4217	2RP- 1001 

* Attach Additional Sheets If Necessary