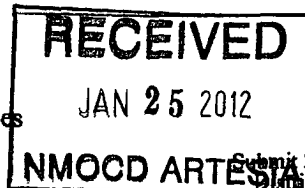


District I
1625 N. French Dr., Hobbs, NM 88240
District II
1301 W. Grand Avenue, Artesia, NM 88210
District III
1000 Rio Brazos Road, Aztec, NM 87410
District IV
1220 S. St. Francis Dr., Santa Fe, NM 87505

State of New Mexico
Energy Minerals and Natural Resources
Oil Conservation Division
1220 South St. Francis Dr.
Santa Fe, NM 87505



Form C-141
Revised October 10, 2003
Submit 2 Copies to appropriate District Office in accordance with Rule 116 on back side of form

Release Notification and Corrective Action

nmlb1204429708

OPERATOR

☒ Initial Report ☒ Final Report

Name of Company	COG OPERATING LLC 229/37	Contact	Pat Ellis
Address	550 W. Texas, Suite 100, Midland, TX 79701	Telephone No.	432-230-0077
Facility Name	Road Lizard 5 Federal #2H	Facility Type	Well location

Surface Owner	Federal	Mineral Owner		Lease No. (API#)	30-015-39283
---------------	---------	---------------	--	------------------	--------------

LOCATION OF RELEASE

Unit Letter	Section	Township	Range	Feet from the	North/South Line	Feet from the	East/West Line	County
G	5	23S	29E					Eddy

Latitude 32.337020 Longitude 104.005621

NATURE OF RELEASE

Type of Release	NO RELEASE	Volume of Release	0	Volume Recovered	0
Source of Release	NA	Date and Hour of Occurrence	01/24/2012	Date and Hour of Discovery	01/24/2012 8:30 a.m.
Was Immediate Notice Given?	<input checked="" type="checkbox"/> Yes <input type="checkbox"/> No <input type="checkbox"/> Not Required	If YES, To Whom?	Mike Bratcher-OCD Jim Amos-BLM Terry Gregston-BLM		
By Whom?	Josh Russo	Date and Hour			
Was a Watercourse Reached?	<input type="checkbox"/> Yes <input checked="" type="checkbox"/> No	If YES, Volume Impacting the Watercourse.			

If a Watercourse was Impacted, Describe Fully.*

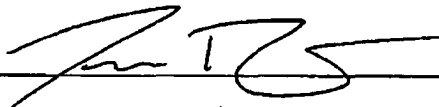
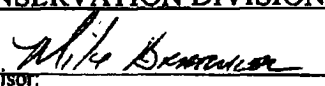
Describe Cause of Problem and Remedial Action Taken.*

The gas sales line at the Road Lizard 5 Federal #2H ruptured and started fire due to friction. The well was shut in and the fire department was immediately called out to the location to control the fire. A 12' x 12' area of pasture was burned. No equipment damaged has been reported and the gas sales line has been repaired and the well was returned back to service. No fluid was released.

Describe Area Affected and Cleanup Action Taken.*

12' x 12' area in pasture has been burned in fire. No fluid was released.

I hereby certify that the information given above is true and complete to the best of my knowledge and understand that pursuant to NMOCD rules and regulations all operators are required to report and/or file certain release notifications and perform corrective actions for releases which may endanger public health or the environment. The acceptance of a C-141 report by the NMOCD marked as "Final Report" does not relieve the operator of liability should their operations have failed to adequately investigate and remediate contamination that pose a threat to ground water, surface water, human health or the environment. In addition, NMOCD acceptance of a C-141 report does not relieve the operator of responsibility for compliance with any other federal, state, or local laws and/or regulations.

Signature:		OIL CONSERVATION DIVISION	
Printed Name:	Josh Russo	Signed By:  Approved by District Supervisor:	
Title:	HSE Coordinator	Approval Date:	FEB 13 2012
E-mail Address:	jrusso@conchoresources.com	Expiration Date:	N/A
Date:	01/25/2012	Conditions of Approval:	N/A Final
Phone:	432-212-2399	Attached	<input type="checkbox"/>

* Attach Additional Sheets If Necessary

2RA-1006