

Submit 3 Copies To Appropriate District Office
District I
1625 N. French Dr., Hobbs, NM 88240
District II
1301 W. Grand Ave., Artesia, NM 88210
District III
1000 Rio Brazos Rd., Aztec, NM 87410
District IV
1220 S. St. Francis Dr., Santa Fe, NM 87505

State of New Mexico
Energy, Minerals and Natural Resources

Form C-103
June 19, 2008

OIL CONSERVATION DIVISION
1220 South St. Francis Dr.
Santa Fe, NM 87505

SUNDRY NOTICES AND REPORTS ON WELLS (DO NOT USE THIS FORM FOR PROPOSALS TO DRILL OR TO DEEPEN OR PLUG BACK TO A DIFFERENT RESERVOIR. USE "APPLICATION FOR PERMIT" (FORM C-101) FOR SUCH PROPOSALS.)		WELL API NO 30-015-37452 ✓
1. Type of Well: Oil Well <input checked="" type="checkbox"/> Gas Well <input type="checkbox"/> Other <input type="checkbox"/>		5. Indicate Type of Lease STATE <input checked="" type="checkbox"/> FEE <input type="checkbox"/>
2. Name of Operator COG Operating LLC		6. State Oil & Gas Lease No.
3. Address of Operator 550 W. Texas Ave., Suite 100 Midland, TX 79701		7. Lease Name or Unit Agreement Name Yale State ✓
4. Well Location Unit Letter <u>N</u> : <u>330</u> feet from the <u>South</u> line and <u>1650</u> feet from the <u>West</u> line Section <u>2</u> Township <u>17S</u> Range <u>30E</u> NMPM <u>EDDY</u> County		8. Well Number 003 ✓
11. Elevation (Show whether DR, RKB, RT, GR, etc.) 3748 GR		9. OGRID Number 229137
		10. Pool name or Wildcat Loco Hills; Glorieta-Yeso 96718

12. Check Appropriate Box to Indicate Nature of Notice, Report or Other Data

NOTICE OF INTENTION TO:

PERFORM REMEDIAL WORK ☐ PLUG AND ABANDON ☐
TEMPORARILY ABANDON ☐ CHANGE PLANS ☐
PULL OR ALTER CASING ☐ MULTIPLE COMPL ☐
DOWNHOLE COMMINGLE ☐

SUBSEQUENT REPORT OF:

REMEDIAL WORK ☐ ALTERING CASING ☐
COMMENCE DRILLING OPNS. ☐ P AND A ☐
CASING/CEMENT JOB ☐

OTHER: ☐

OTHER: Pool Change ☒

13 Describe proposed or completed operations. (Clearly state all pertinent details, and give pertinent dates, including estimated date of starting any proposed work). SEE RULE 1103. For Multiple Completions: Attach wellbore diagram of proposed completion or recompletion.

COG Operating LLC respectfully request to have this well's pool changed from the Loco Hills; Glorieta, Yeso (96718) to the Mar Loco; Glorieta-Yeso (97866).

Per R-13382-E effective 09/08/11

Spud Date:

6/9/10

Rig Release Date:

6/21/10

I hereby certify that the information above is true and complete to the best of my knowledge and belief.

SIGNATURE [Signature] TITLE Lead Regulatory Analyst DATE 11/30/11

Type or print name Kanicia Castillo E-mail address: kcastillo@concho.com PHONE: 432-685-4332

For State Use Only

APPROVED BY: [Signature] TITLE SUPERVISOR, DISTRICT II DATE FEB 22 2011

Conditions of Approval (if any):

dm

DISTRICT I

1625 N. FRENCH DR., BOBBS, NM 88240

State of New Mexico

Energy, Minerals and Natural Resources Department

DISTRICT II

1201 W. GRAND AVENUE, ALBERNI, NM 88210

DISTRICT III

1000 Rio Brasso Rd., Artes, NM 87410

DISTRICT IV

1825 S. ST. FRANCIS DR., SANTA FE, NM 87505

OIL CONSERVATION DIVISION

1220 SOUTH ST. FRANCIS DR.
Santa Fe, New Mexico 87505

Form C-102

Revised October 12, 2005

Submit to Appropriate District Office

State Lease - 4 Copies

Fee Lease - 3 Copies

WELL LOCATION AND ACREAGE DEDICATION PLAT

☐ AMENDED REPORT

API Number 30-015-37452	Pool Code 97866	Pool Name Mar Loco; Glorieta-Yeso
Property Code 37953	Property Name YALE STATE	Well Number 3
OGHD No. 229137	Operator Name COG OPERATING, LLC	Elevation 3748'

Surface Location


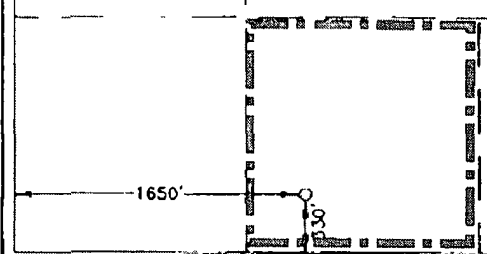

UL or lot No.	Section	Township	Range	Lot Idn	Feet from the	North/South line	Feet from the	East/West line	County
N	2	17-S	30-E		330	SOUTH	1650	WEST	EDDY

Bottom Hole Location If Different From Surface

UL or lot No.	Section	Township	Range	Lot Idn	Feet from the	North/South line	Feet from the	East/West line	County

Dedicated Acres 40	Joint or Infill	Consolidation Code	Order No.
-----------------------	-----------------	--------------------	-----------

NO ALLOWABLE WILL BE ASSIGNED TO THIS COMPLETION UNTIL ALL INTERESTS HAVE BEEN CONSOLIDATED
OR A NON-STANDARD UNIT HAS BEEN APPROVED BY THE DIVISION

LOT 4 39.90 AC	LOT 3 39.87 AC	LOT 2 39.83 AC	LOT 1 39.80 AC	OPERATOR CERTIFICATION I hereby certify that the information herein is true and complete to the best of my knowledge and belief, and that this organization either owns a working interest or unleased mineral interest in the land including the proposed bottom hole location or has a right to drill this well at this location pursuant to a contract with an owner of such mineral or working interest, or to a voluntary pooling agreement or a compulsory pooling order heretofore entered by the division.  11/30/11 Signature Date Kanicia Castillo Printed Name
GEODETIC COORDINATES NAD 27 NME SURFACE LOCATION Y=675727.2 N X=619158.9 E LAT.=32.857056° N LONG =103.945292° W				
				SURVEYOR CERTIFICATION I hereby certify that the well location shown on this plat was plotted from field notes of actual surveys made by me or under my supervision, and that the same is true and correct to the best of my belief.  Date Surveyed: DECEMBER 8, 2009 Signature & Seal of Professional Surveyor Ronald J. Eidson Certificate No. GARY EIDSON 12841 RONALD J. EIDSON 3239