

District I
1625 N. French Dr., Hobbs, NM 88240
District II
811 S. First St., Artesia, NM 88210
District III
1000 Rio Brazos Rd., Aztec, NM 87410
District IV
1220 S. St. Francis Dr., Santa Fe, NM 87505

State of New Mexico
Energy, Minerals & Natural Resources

Form C-104
Revised August 1, 2011

Oil Conservation Division
1220 South St. Francis Dr.
Santa Fe, NM 87505

Submit one copy to appropriate District Office

☐ AMENDED REPORT

I. REQUEST FOR ALLOWABLE AND AUTHORIZATION TO TRANSPORT

¹ Operator name and Address THREE RIVERS OPERATING COMPANY, LLC 1122 S. CAPITAL OF TX HWY., #325 AUSTIN, TX 78746		² OGRID Number 272295
³ Reason for Filing Code/ Effective Date RT 01/15/12 *Emergency Oil Haul		
⁴ API Number 30 - 015-24429	⁵ Pool Name WILDCAT: Bone Spring	⁶ Pool Code 96403
⁷ Property Code 309223	⁸ Property Name LOVING 1 STATE	⁹ Well Number 2

II. Surface Location

UL or lot no. N	Section 01	Township 24S	Range 27E	Lot 1dn	Feet from the 990	North/South Line S	Feet from the 2110	East/West line W	County EDDY
--------------------	---------------	-----------------	--------------	---------	----------------------	-----------------------	-----------------------	---------------------	----------------

Bottom Hole Location

UL or lot no.	Section	Township	Range	Lot 1dn	Feet from the	North/South line	Feet from the	East/West line	County
¹² Lse Code	¹³ Producing Method Code	¹⁴ Gas Connection Date	¹⁵ C-129 Permit Number	¹⁶ C-129 Effective Date	¹⁷ C-129 Expiration Date				




III. Oil and Gas Transporters

¹⁸ Transporter OGRID	¹⁹ Transporter Name and Address	²⁰ O/G/W
36785	DCP MIDSTRATM, LP	G
34053	PLAINS MARKETING, LP	O

IV. Well Completion Data

²¹ Spud Date 12/16/11	²² Ready Date 01/05/12	²³ TD	²⁴ PBDT 10177'	²⁵ Perforations 6022' - 8337'	²⁶ DHC, MC
²⁷ Hole Size	²⁸ Casing & Tubing Size	²⁹ Depth Set	³⁰ Sacks Cement		
17 1/2"	13 3/8" 48#	567'	530 sx		
12 1/4"	9 5/8" 35#	2255'	960 sx		
8 3/4"	7" 26#	10562' (PBDT-10220')	1357 sx		
	4 1/2" 11.6#	9498'	550 sx (TOC 2550')		
	2 3/8" 4.7#				

V. Well Test Data

³¹ Date New Oil 01/10/12	³² Gas Delivery Date 01/13/12	³³ Test Date 01/13/12	³⁴ Test Length 24 hrs	³⁵ Tbg. Pressure 500#	³⁶ Csg. Pressure 1600#
³⁷ Choke Size 27/64"	³⁸ Oil 74	³⁹ Water 1400	⁴⁰ Gas 560		⁴¹ Test Method FLOWING
⁴² I hereby certify that the rules of the Oil Conservation Division have been complied with and that the information given above is true and complete to the best of my knowledge and belief. Signature: 			OIL CONSERVATION DIVISION Approved by:  Title:  Approval Date: 2/13/2012		
Printed name: TOM STRATTON			Title: OPERATIONS MANAGER		
E-mail Address: tstratton@3nmr.com					
Date: 01/13/2012		Phone: 512-706-9849			

District I
1625 N. French Dr., Hobbs, NM 88240
District II
811 S. First St., Artesia, NM 88210
District III
1000 Rio Brazos Rd., Aztec, NM 87410
District IV
1220 S. St. Francis Dr., Santa Fe, NM 87505

State of New Mexico
Energy, Minerals & Natural Resources

Form C-104
Revised August 1, 2011

Oil Conservation Division
1220 South St. Francis Dr.
Santa Fe, NM 87505

Submit one copy to appropriate District Office

☐ AMENDED REPORT

I. REQUEST FOR ALLOWABLE AND AUTHORIZATION TO TRANSPORT

¹ Operator name and Address THREE RIVERS OPERATING COMPANY, LLC 1122 S. CAPITAL OF TX HWY., #325 AUSTIN, TX 78746		² OGRID Number 272295
		³ Reason for Filing Code/ Effective Date RC / 01/15/12
⁴ API Number 30 - 015-24429	⁵ Pool Name Wildcat; BLACK RIVER ; BONE SPRING (GAS)	⁶ Pool Code 72160 96403
⁷ Property Code	⁸ Property Name LOVING I STATE	⁹ Well Number 2

II. ¹⁰ Surface Location

UL or lot no. N	Section 01	Township 24S	Range 27E	Lot Idn	Feet from the 990	North/South Line S	Feet from the 2110	East/West line W	County EDDY
--------------------	---------------	-----------------	--------------	---------	----------------------	-----------------------	-----------------------	---------------------	----------------

¹¹ Bottom Hole Location

UL or lot no.	Section	Township	Range	Lot Idn	Feet from the	North/South line	Feet from the	East/West line	County
¹² Lse Code	¹³ Producing Method Code	¹⁴ Gas Connection Date	¹⁵ C-129 Permit Number	¹⁶ C-129 Effective Date	¹⁷ C-129 Expiration Date				

III. Oil and Gas Transporters

¹⁸ Transporter OGRID	¹⁹ Transporter Name and Address	²⁰ O/G/W
36785	DCP MIDSTRATM, LP	G
34053	PLAINS MARKETING, LP	O
<div>RECEIVED JAN 17 2012 NMOCD ARTESIA</div>		

IV. Well Completion Data

²¹ Spud Date 12/16/11	²² Ready Date 01/05/12	²³ TD	²⁴ PBSD 10177'	²⁵ Perforations 6022' - 8337'	²⁶ DHC, MC
²⁷ Hole Size	²⁸ Casing & Tubing Size	²⁹ Depth Set	³⁰ Sacks Cement		
17 1/2"	13 3/8" 48#	567'	530 sx		
12 1/4"	9 5/8" 35#	2255'	960 sx		
8 3/4"	7" 26#	10562' (PBSD 10220')	1357 sx		
	4 1/2" 11.6#	9498'	550 sx (TOC 2550')		
	2 3/8" 4.7# @ 6003'				

V. Well Test Data

³¹ Date New Oil 01/10/12	³² Gas Delivery Date 01/13/12	³³ Test Date 01/13/12	³⁴ Test Length 24 hrs	³⁵ Tbg. Pressure 500#	³⁶ Csg. Pressure 1600#
³⁷ Choke Size 27/64"	³⁸ Oil 74	³⁹ Water 1400	⁴⁰ Gas 560		⁴¹ Test Method FLOWING
⁴² I hereby certify that the rules of the Oil Conservation Division have been complied with and that the information given above is true and complete to the best of my knowledge and belief. Signature: 			OIL CONSERVATION DIVISION		
Printed name: TOM STRATTON			Approved by: 		
Title: OPERATIONS MANAGER			Title: 6906015T		
E-mail Address: tstratton@3nrn.com			Approval Date: 1/18/2012		
Date: 01/13/2012		Phone: 512-706-9849			