


DISTRICT I
1625 N. FRENCH DR., HOBBS, NM 88240
DISTRICT II
1301 W. GRAND AVENUE, ARTESIA, NM 88210
DISTRICT III
1000 RIO BRAZOS RD., AZTEC, NM 87410
DISTRICT IV
11885 S. ST. FRANCIS DR., SANTA FE, NM 87505

State of New Mexico
Energy, Minerals & Natural Resources Department
OIL CONSERVATION DIVISION
1220 South St. Francis Dr.
Santa Fe, New Mexico 87505



Form C-102
Revised July 16, 2010
Submit to Appropriate
District Office

☐ AMENDED REPORT

As Drilled
WELL LOCATION AND ACREAGE DEDICATION PLAT

API Number 30-015-39547	Pool Code 28509	Pool Name GRAYBURG JACKSON; SR-Q-G-SA
Property Code 308086	Property Name BURCH KEELY UNIT	Well Number 409
OGRID No. 229137	Operator Name COG OPERATING, LLC	Elevation 3583'

Surface Location

UL or lot No.	Section	Township	Range	Lot Idn	Feet from the	North/South line	Feet from the	East/West line	County
B	26	17-S	29-E		855	NORTH	2015	EAST	EDDY


Bottom Hole Location If Different From Surface

UL or lot No.	Section	Township	Range	Lot Idn	Feet from the	North/South line	Feet from the	East/West line	County

Dedicated Acres 40	Joint or Infill	Consolidation Code	Order No.
-----------------------	-----------------	--------------------	-----------

NO ALLOWABLE WILL BE ASSIGNED TO THIS COMPLETION UNTIL ALL INTERESTS HAVE BEEN CONSOLIDATED OR A NON-STANDARD UNIT HAS BEEN APPROVED BY THE DIVISION

	<p>GEODETIC COORDINATES NAD 27 NME</p> <p>SURFACE LOCATION Y=658631.1 N X=589227.9 E</p> <p>LAT.=32.810329' N LONG.=104.042914' W</p>	<p>OPERATOR CERTIFICATION</p> <p>I hereby certify that the information herein is true and complete to the best of my knowledge and belief, and that this organization either owns a working interest or unleased mineral interest in the land including the proposed bottom hole location or has a right to drill this well at this location pursuant to a contract with an owner of such mineral or working interest, or to a voluntary pooling agreement or a compulsory pooling order heretofore entered by the division.</p> <p><i>Chasity Jackson</i> Signature Date 2/21/12</p> <p>Chasity Jackson Printed Name</p> <p>cjackson@concho.com E-mail Address</p>
	<p>SURVEYOR CERTIFICATION</p> <p>I hereby certify that the well location shown on this plat was plotted from field notes of actual surveys made by me or under my supervision, and that the same is true and correct to the best of my belief.</p> <p>DECEMBER 6, 2010</p> <p>Date of Survey</p> <p>Signature & Seal of Professional Surveyor:</p> <p></p> <p>Certified by: Gary C. Eidson 12641 Ronald J. Eidson 3239 LA JWSC W.O.: 11.13.1666</p>	



PO Box 1370
Artesia, NM 88211-1370
(575) 748-1288

30-015-39547

January 6, 2012

COG, LLC
Fasken Center, Tower II
550 West Texas Ave, Suite 1300
Midland, TX 79701

RE: Burch Keely Unit #409
855' FNL & 2015' FEL
Sec. 2, T17S, R29E
Eddy County, New Mexico

Dear Sir,


The attached is the Deviation Survey for the above captioned well.

Very truly yours,


Eddie C. LaRue
Operations Manager

State of New Mexico }
County of Eddy }

The foregoing was acknowledged before me this 6th day of December, 2011.


Notary Public

