

District I  
1625 N. French Dr., Hobbs, NM 88240  
District II  
1301 W. Grand Avenue, Artesia, NM 88210  
District III  
1000 Rio Brazos Road, Aztec, NM 87410  
District IV  
1220 S. St. Francis Dr., Santa Fe, NM 87505

State of New Mexico  
Energy Minerals and Natural Resources  
Oil Conservation Division  
1220 South St. Francis Dr.  
Santa Fe, NM 87505

Form C-141  
Revised October 10, 2003

Submit 2 Copies to appropriate  
District Office in accordance  
with Rule 116 on back  
side of form

NMLB 1204747359

Release Notification and Corrective Action

OPERATOR

☐ Initial Report ☒ Final Report

Name of Company Yates Petroleum Corporation	OGRID Number 25575	Contact Robert Asher
Address 105 S. 4 <sup>TH</sup> Street		Telephone No. 575-748-1471
Facility Name Cheroot BPF State Com. #1-H	API Number 30-015-37555	Facility Type Battery

Surface Owner State	Mineral Owner State	Lease No. VO-7290
------------------------	------------------------	----------------------

LOCATION OF RELEASE

Unit Letter P	Section 3	Township 25S	Range 27E	Feet from the 660	North/South Line South	Feet from the 330	East/West Line East	County Eddy
------------------	--------------	-----------------	--------------	----------------------	---------------------------	----------------------	------------------------	----------------

Latitude 32.15358 Longitude 104.17037

NATURE OF RELEASE

Type of Release Oil	Volume of Release 45 B/O	Volume Recovered 40 B/O
Source of Release Production Tank	Date and Hour of Occurrence 1/10/2012; AM	Date and Hour of Discovery 1/10/2012; AM
Was Immediate Notice Given? <input checked="" type="checkbox"/> Yes <input type="checkbox"/> No <input type="checkbox"/> Not Required	If YES, To Whom? Mike Bratcher/NMOCD II	
By Whom? Robert Asher/Yates Petroleum Corporation	Date and Hour 1/30/2012, AM	
Was a Watercourse Reached? <input type="checkbox"/> Yes <input checked="" type="checkbox"/> No	If YES, Volume Impacting the Watercourse. N/A	

RECEIVED

MAR 13 2012


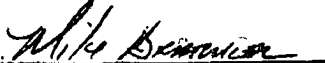

NMOCD ARTESIA

If a Watercourse was Impacted, Describe Fully.\*  
N/A

Describe Cause of Problem and Remedial Action Taken.\*  
Pipe tee on flow line ruptured causing oil to escape. Vacuum truck called.

Describe Area Affected and Cleanup Action Taken.\*  
An approximate area of 150' X 300' (production pad and east of pad in pasture area). Remaining oil recovered. Vegetation sprayed with Micro blaze and impacted soils being excavated and hauled to an NMOCD approved facility. Initial vertical and horizontal delineation samples with in the impacted area will be taken and analysis ran for TPH & BTEX. If initial analytical results for TPH & BTEX are under RRAL's a Final Report, C-141 will be submitted to the OCD requesting closure. **Depth to Ground Water: 50-99' (70', Section 22, T24S-R27E, NMOSE), Wellhead Protection Area: No, Distance to Surface Water Body: > 1000', SITE RANKING IS 10. Based on all oil being recovered and battery is lined, Yates Petroleum Corporation requests closure. Based on enclosed analytical results, impacted soils removed Yates Petroleum Corporation requests closure.**

I hereby certify that the information given above is true and complete to the best of my knowledge and understand that pursuant to NMOCD rules and regulations all operators are required to report and/or file certain release notifications and perform corrective actions for releases which may endanger public health or the environment. The acceptance of a C-141 report by the NMOCD marked as "Final Report" does not relieve the operator of liability should their operations have failed to adequately investigate and remediate contamination that pose a threat to ground water, surface water, human health or the environment. In addition, NMOCD acceptance of a C-141 report does not relieve the operator of responsibility for compliance with any other federal, state, or local laws and/or regulations.

Signature: 	OIL CONSERVATION DIVISION	
Printed Name: Robert Asher	Approved by District Supervisor: Signed By: 	
Title: Senior Environmental Regulatory Agent	Approval Date: MAR 14 2012	Expiration Date: N/A
E-mail Address: boba@yatespetroleum.com	Conditions of Approval: N/A 	Attached <input type="checkbox"/>
Date: Tuesday, March 13, 2012	Phone: 575-748-4021	2RP-1030

\* Attach Additional Sheets If Necessary