

UNITED STATES  
DEPARTMENT OF THE INTERIOR  
BUREAU OF LAND MANAGEMENT

OCD - Artesia

FORM APPROVED  
OMB NO 1004-0135  
Expires July 31, 2010**SUNDRY NOTICES AND REPORTS ON WELLS**  
*Do not use this form for proposals to drill or to re-enter an abandoned well. Use form 3160-3 (APD) for such proposals.***SUBMIT IN TRIPLICATE - Other instructions on reverse side.**

1 Type of Well <input checked="" type="checkbox"/> Oil Well <input type="checkbox"/> Gas Well <input type="checkbox"/> Other		5. Lease Serial No. NMNM12832
2 Name of Operator YATES PETROLEUM CORPORATION		6 If Indian, Allottee or Tribe Name
Contact: JACQUETA REEVES Mail: jreeves@yatespetroleum.com		7. If Unit or CA/Agreement, Name and/or No.
3a Address 105 SOUTH FOURTH STREET ARTESIA, NM 88210	3b Phone No (include area code) Ph: 575-748-1471	8 Well Name and No FEDERAL CD 9
4 Location of Well (Footage, Sec., T., R., M., or Survey Description) Sec 28 T17S R25E SENW 2310FNL 1650FWL		9 API Well No. 30-015-24676-00-S1
		10. Field and Pool, or Exploratory EAGLE CREEK
		11. County or Parish, and State EDDY COUNTY, NM

## 12. CHECK APPROPRIATE BOX(ES) TO INDICATE NATURE OF NOTICE, REPORT, OR OTHER DATA

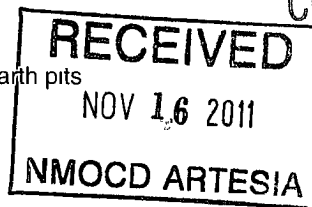
TYPE OF SUBMISSION	TYPE OF ACTION			
<input checked="" type="checkbox"/> Notice of Intent	<input type="checkbox"/> Acidize	<input type="checkbox"/> Deepen	<input type="checkbox"/> Production (Start/Resume)	<input type="checkbox"/> Water Shut-Off
<input type="checkbox"/> Subsequent Report	<input type="checkbox"/> Alter Casing	<input type="checkbox"/> Fracture Treat	<input type="checkbox"/> Reclamation	<input type="checkbox"/> Well Integrity
<input type="checkbox"/> Final Abandonment Notice	<input type="checkbox"/> Casing Repair	<input type="checkbox"/> New Construction	<input type="checkbox"/> Recomplete	<input type="checkbox"/> Other
	<input type="checkbox"/> Change Plans	<input checked="" type="checkbox"/> Plug and Abandon	<input type="checkbox"/> Temporarily Abandon	
	<input type="checkbox"/> Convert to Injection	<input type="checkbox"/> Plug Back	<input type="checkbox"/> Water Disposal	

13 Describe Proposed or Completed Operation (clearly state all pertinent details, including estimated starting date of any proposed work and approximate duration thereof. If the proposal is to deepen directionally or recompleat horizontally, give subsurface locations and measured and true vertical depths of all pertinent markers and zones. Attach the Bond under which the work will be performed or provide the Bond No. on file with BLM/BIA. Required subsequent reports shall be filed within 30 days following completion of the involved operations. If the operation results in a multiple completion or recompleat in a new interval, a Form 3160-4 shall be filed once testing has been completed. Final Abandonment Notices shall be filed only after all requirements, including reclamation, have been completed, and the operator has determined that the site is ready for final inspection.)

Yates Petroleum Corporation plans to plug and abandon this well as follows:

1. MIRU. Install BOP. TOH with production equipment.
2. Set a CIBP at 1,200 ft.
3. Cement to surface with 150 sxs.
4. Cut off wellhead, install dry hole marker and clean location.

NOTE: Yates Petroleum Corporation will use steel pits and no earth pits

Accepted for record  
NMOCDSEE ATTACHED FOR  
CONDITIONS OF APPROVALRECLAMATION PROCEDURE  
ATTACHED

14. I hereby certify that the foregoing is true and correct	
Electronic Submission #122372 verified by the BLM Well Information System For YATES PETROLEUM CORPORATION, sent to the Carlsbad Committed to AFMSS for processing by KURT SIMMONS on 11/09/2011 (12KMS0274SE)	
Name (Printed/Typed) JACQUETA REEVES	Title REGULATORY COMPLIANCE TECH
Signature (Electronic Submission)	Date 11/07/2011

**THIS SPACE FOR FEDERAL OR STATE OFFICE USE**

Approved By <u>James R. Davis</u>	Title <u>SEPS</u>	Date <u>11-13-11</u>
Conditions of approval, if any, are attached. Approval of this notice does not warrant or certify that the applicant holds legal or equitable title to those rights in the subject lease which would entitle the applicant to conduct operations thereon		Office <u>CPO</u>

Title 18 U.S.C. Section 1001 and Title 43 U.S.C. Section 1212, make it a crime for any person knowingly and willfully to make to any department or agency of the United States any false, fictitious or fraudulent statements or representations as to any matter within its jurisdiction.

**\*\* BLM REVISED \*\* BLM REVISED \*\* BLM REVISED \*\* BLM REVISED \*\* BLM REVISED \*\***

Well Name: Federal CD #9 Field: Eagle Creek

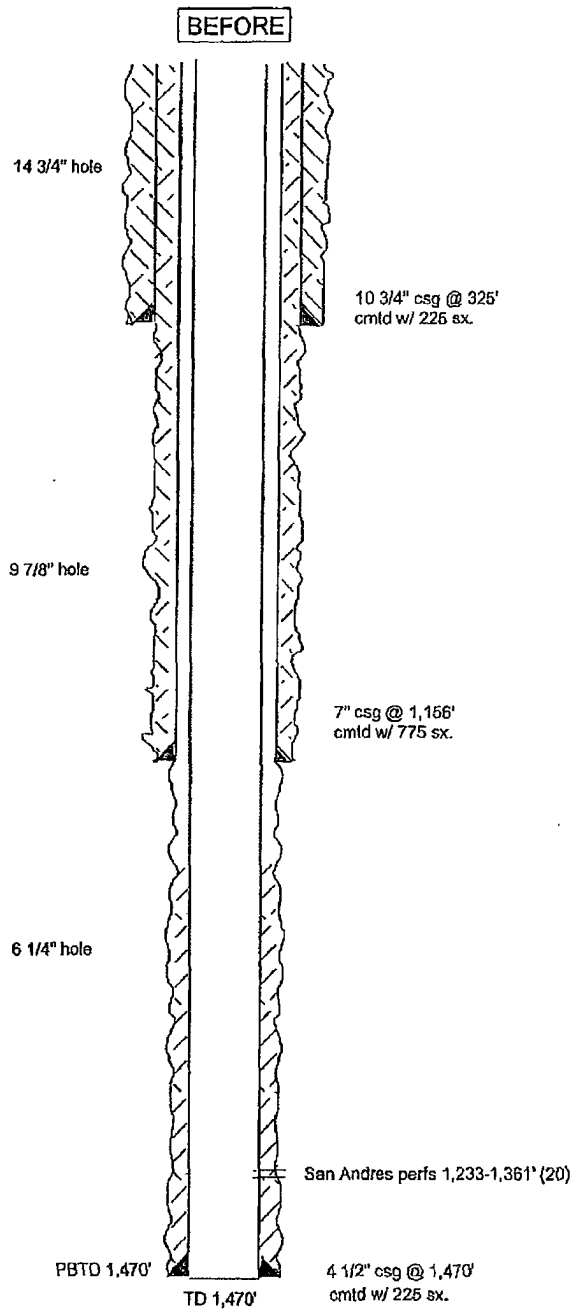
Location: 2310' FNL & 1650' FWL Sec 28-17S-25E

GL: 3,571' Zero:          KB:         

Spud Date: 1/11/1984 Completion Date: 1/14/1984

Comments: API #30015246760000

Casing Program	
Size/Wt/Grade/Conn	Depth Set
10-3/4" 40.5# K-55	325'
7" 23# K-55	1156'
4-1/2" 9.5# J-55	1470'



SKETCH NOT TO SCALE

DATE: 11/2/2011

Well Name: Federal CD #9 Field: Eagle Creek

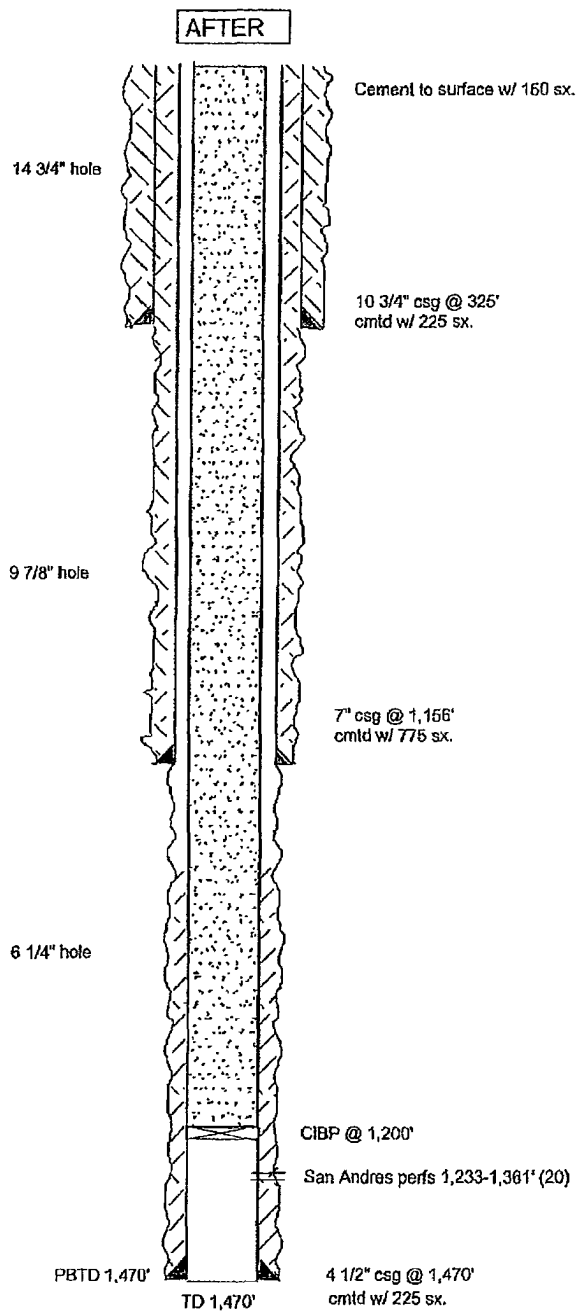
Location: 2310' FNL & 1650' FWL Sec 28-17S-25E

GL: 3,571' Zero:          KB:         

Spud Date: 1/11/1984 Completion Date: 1/14/1984

Comments: API #30015246760000

Casing Program	
Size/Wt/Grade/Conn	Depth Set
10-3/4" 40.5# K-55	325'
7" 23# K-55	1156'
4-1/2" 9.5# J-55	1470'



SKETCH NOT TO SCALE

DATE: 11/2/2011