

District I  
1625 N French Dr , Hobbs, NM 88240  
District II  
1301 W. Grand Avenue, Artesia, NM 88210  
District III  
1000 Rio Brazos Rd , Aztec, NM 87410  
District IV  
1220 S St Francis Dr , Santa Fe, NM 87505

State of New Mexico  
Energy, Minerals & Natural Resources

Form C-104  
Revised October 15, 2009

Oil Conservation Division  
1220 South St. Francis Dr.  
Santa Fe, NM 87505

Submit one copy to appropriate District Office

☐ AMENDED REPORT

I. REQUEST FOR ALLOWABLE AND AUTHORIZATION TO TRANSPORT

<sup>1</sup> Operator name and Address <b>COG Operating LLC</b> 550 West Texas Ave, Suite 100 Midland, TX 79701		<sup>2</sup> OGRID Number 229137
		<sup>3</sup> Reason for Filing Code/ Effective Date NW effective 2/23/12
<sup>4</sup> API Number 30 – 015-39670	<sup>5</sup> Pool Name DODD-GLORIETA-UPPER YESO	<sup>6</sup> Pool Code 97917
<sup>7</sup> Property Code 308195	<sup>8</sup> Property Name DODD FEDERAL UNIT	<sup>9</sup> Well Number 655

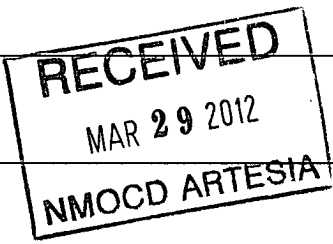
II. <sup>10</sup> Surface Location

UL or lot no. N	Section 22	Township 17S	Range 29E	Lot Idn	Feet from the 990	North/South Line South	Feet from the 1774	East/West line West	County Eddy
--------------------	---------------	-----------------	--------------	---------	----------------------	---------------------------	-----------------------	------------------------	----------------

<sup>11</sup> Bottom Hole Location

UL or lot no.	Section	Township	Range	Lot Idn	Feet from the	North/South line	Feet from the	East/West line	County
<sup>12</sup> Lse Code F	<sup>13</sup> Producing Method Code P	<sup>14</sup> Gas Connection Date 2/23/12	<sup>15</sup> C-129 Permit Number	<sup>16</sup> C-129 Effective Date	<sup>17</sup> C-129 Expiration Date				

III. Oil and Gas Transporters



<sup>18</sup> Transporter OGRID	<sup>19</sup> Transporter Name and Address	<sup>20</sup> O/G/W
278421	Holly Transportation, LLC	O
221115	Frontier Field Services, LLC	G
		

IV. Well Completion Data

<sup>21</sup> Spud Date 1/30/12	<sup>22</sup> Ready Date 2/23/12	<sup>23</sup> TD 4548	<sup>24</sup> PBDT 4476	<sup>25</sup> Perforations 3990 - 4240	<sup>26</sup> DHC, MC
<sup>27</sup> Hole Size	<sup>28</sup> Casing & Tubing Size	<sup>29</sup> Depth Set	<sup>30</sup> Sacks Cement		
17-1/2	13-3/8	218	950		
11	8-5/8	847	500		
7-7/8	5-1/2	4524	950		
	2-7/8 tbg	4349			

V. Well Test Data

<sup>31</sup> Date New Oil 2/28/12	<sup>32</sup> Gas Delivery Date 2/28/12	<sup>33</sup> Test Date 2/28/12	<sup>34</sup> Test Length 24 hrs	<sup>35</sup> Tbg. Pressure 70	<sup>36</sup> Csg. Pressure 70
<sup>37</sup> Choke Size	<sup>38</sup> Oil 60	<sup>39</sup> Water 230	<sup>40</sup> Gas 87		<sup>41</sup> Test Method P

<sup>42</sup> I hereby certify that the rules of the Oil Conservation Division have been complied with and that the information given above is true and complete to the best of my knowledge and belief. Signature: 		OIL CONSERVATION DIVISION	
Printed name: Chasity Jackson		Approved by:	
Title: Regulatory Analyst		Title:	
E-mail Address cjackson@concho.com		Approval Date:	
Date: 3/27/12	Phone: 432-686-3087		

Please resubmit with correct pool designation as per NMOCD orders R-10067-E or R-12256-A eff 2-1-12