

Submit 1 Copy To Appropriate District Office
District I - (575) 393-6161
1625 N. French Dr., Hobbs, NM 88240
District II - (575) 748-1283
811 S. First St., Artesia, NM 88210
District III - (505) 334-6178
1000 Rio Brazos Rd., Aztec, NM 87410
District IV - (505) 476-3460
1220 S. St. Francis Dr., Santa Fe, NM 87505

State of New Mexico
Energy, Minerals and Natural Resources

Form C-103
Revised August 1, 2011

OIL CONSERVATION DIVISION
1220 South St. Francis Dr.
Santa Fe, NM 87505

WELL API NO. 30-015-39255
5. Indicate Type of Lease STATE <input type="checkbox"/> FEE <input checked="" type="checkbox"/>
6. State Oil & Gas Lease No.
7. Lease Name or Unit Agreement Name Kansas 6 Fee
8. Well Number 2
9. OGRID Number 162683
10. Pool name or Wildcat Penasco Draw; SA Yeso Assoc

SUNDRY NOTICES AND REPORTS ON WELLS
(DO NOT USE THIS FORM FOR PROPOSALS TO DRILL OR TO DEEPEN OR PLUG BACK TO A DIFFERENT RESERVOIR USE "APPLICATION FOR PERMIT" (FORM C-101) FOR SUCH PROPOSALS.)

1. Type of Well: Oil Well ☒ Gas Well ☐ Other ☐

2. Name of Operator
Cimarex Energy Co. of Colorado

3. Address of Operator
600 N. Marienfeld, Ste. 600; Midland, TX 79701

4. Well Location
Unit Letter P : 330 feet from the South line and 990 feet from the East line
Section 6 Township 19S Range 26E NMPM Eddy County

11. Elevation (Show whether DR, RKB, RT, GR, etc.)
3364' GR

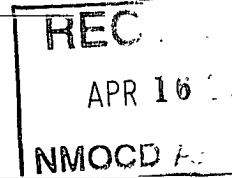
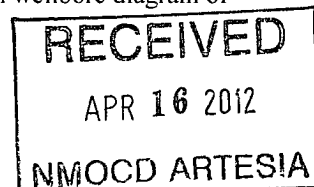
12. Check Appropriate Box to Indicate Nature of Notice, Report or Other Data

NOTICE OF INTENTION TO:		SUBSEQUENT REPORT OF:	
PERFORM REMEDIAL WORK <input type="checkbox"/>	PLUG AND ABANDON <input type="checkbox"/>	REMEDIAL WORK <input type="checkbox"/>	ALTERING CASING <input type="checkbox"/>
TEMPORARILY ABANDON <input type="checkbox"/>	CHANGE PLANS <input type="checkbox"/>	COMMENCE DRILLING OPNS. <input type="checkbox"/>	P AND A <input type="checkbox"/>
PULL OR ALTER CASING <input type="checkbox"/>	MULTIPLE COMPL <input type="checkbox"/>	CASING/CEMENT JOB <input type="checkbox"/>	
DOWNHOLE COMMINGLE <input type="checkbox"/>			
OTHER: CHANGE LOCATION <input checked="" type="checkbox"/>		OTHER: <input type="checkbox"/>	

13. Describe proposed or completed operations. (Clearly state all pertinent details, and give pertinent dates, including estimated date of starting any proposed work). SEE RULE 19.15.7.14 NMAC. For Multiple Completions: Attach wellbore diagram of proposed completion or recompletion.

Cimarex respectfully requests approval to change the location of the Kansas 6 Fee #2 well as follows:

Permitted Location	New Proposed Location
6-19S-26E	6-19S-26E
SHL 330 FSL & 990 FEL	SHL 330 FSL & 330 FEL



Please see attached revised plat

Spud Date:

Rig Release Date:

I hereby certify that the information above is true and complete to the best of my knowledge and belief.

SIGNATURE Terri Stathem TITLE Regulatory DATE 4-13-12

Type or print name Terri Stathem E-mail address: tstathem@cimarex.com PHONE: 432-620-1936
For State Use Only

APPROVED BY: T. C. Shepard TITLE Geologist DATE 4/16/2012
Conditions of Approval (if any):

DISTRICT I

1623 N. French Dr., Hobbs, NM 88240

DISTRICT II

1901 W. Grand Avenue, Artesia, NM 88210

DISTRICT III

1000 Rio Brazos Rd., Aztec, NM 87410

DISTRICT IV

1220 S. St. Francis Dr., Santa Fe, NM 87505

State of New Mexico
Energy, Minerals and Natural Resources Department

OIL CONSERVATION DIVISION

1220 South St. Francis Dr.
Santa Fe, New Mexico 87505

Form C-102

Revised July 18, 2010

Submit one copy to appropriate
District Office

WELL LOCATION AND ACREAGE DEDICATION PLAT☐ AMENDED REPORT

API Number 3001539255	Pool Code 50270	Pool Name Penasco Draw; SA-Yeso (Assoc)
Property Code 38732	Property Name KANSAS "6" FEE	Well Number 2
OCRID No. 162683	Operator Name CIMAREX ENERGY CO. OF COLORADO	Elevation 3364'



Surface Location

UL or lot No.	Section	Township	Range	Lot Idn	Feet from the	North/South line	Feet from the	East/West line	County
P	6	19 S	26 E		330	SOUTH	330	EAST	EDDY

Bottom Hole Location If Different From Surface

UL or lot No.	Section	Township	Range	Lot Idn	Feet from the	North/South line	Feet from the	East/West line	County
Dedicated Acres 40	Joint or Infill	Consolidation Code	Order No.						

**NO ALLOWABLE WILL BE ASSIGNED TO THIS COMPLETION UNTIL ALL INTERESTS HAVE BEEN CONSOLIDATED
OR A NON-STANDARD UNIT HAS BEEN APPROVED BY THE DIVISION**

<div style="border: 1px dashed black; height: 300px; width: 100%;"></div>	OPERATOR CERTIFICATION I hereby certify that the information contained herein is true and complete to the best of my knowledge and belief, and that this organization either owns a working interest or unleased mineral interest in the land including the proposed bottom hole location or has a right to drill this well at this location pursuant to a contract with an owner of such a mineral or working interest, or to a voluntary pooling agreement or a compulsory pooling order heretofore entered by the division.	
	Signature  Terri Stathem	Date 4-13-12
	Printed Name tstathem@cimarex.com	
	Email Address	
<div style="border: 1px dashed black; height: 300px; width: 100%;"></div>	SURVEYOR CERTIFICATION I hereby certify that the well location shown on this plat was plotted from field notes of actual surveys made by me or under my supervision, and that the same is true and correct to the best of my belief.	
	Date Surveyed 4-13-12	
	Signature & Seal of Professional Surveyor 	
	Certificate No. Gary L. Jones 7977	
<div style="display: flex; justify-content: space-between;"> <div> SURFACE LOCATION Lat - N 32°41'00.24" Long - W 104°24'49.85" NMSPCE- N 612381.2 E 516583.5 (NAD-83) </div> <div> 330' SL </div> </div>		
<div style="display: flex; justify-content: space-between;"> <div>BASIN SURVEYS</div> <div>25101</div> </div>		