


OPERATOR _____ COG _____
WELL/LEASE _____ Skelly Unit 722 _____
COUNTY _____ Eddy _____

STATE OF NEW MEXICO
DEVIATION REPORT

198	0.32
440	0.71
682	0.78
1123	0.70
1598	1.13
1948	0.91
2393	1.48
2837	1.96
3091	1.75
3442	1.49
3884	1.48
4327	1.74
4803	1.61
5246	1.69
5721	0.65
6197	2.23





SIGNED BY:


STEVE MCCOY, VP-DRILLING

STATE OF TEXAS
COUNTY OF MIDLAND

ON THIS 19 DAY OF July, 2011, BEFORE ME, M STEWART, A NOTARY
PUBLIC, PERSONALLY APPEARED STEVE MCCOY, WHO ACKNOWLEDGED AND EXECUTED
THIS DOCUMENT. WITNESS MY HAND AND OFFICIAL SEAL.




NOTARY PUBLIC