


District I  
1625 N French Dr., Hobbs, NM 88240  
District II  
1301 W. Grand Avenue, Artesia, NM 88210  
District III  
1000 Rio Brazos Road, Aztec, NM 87410  
District IV  
1220 S. St. Francis Dr., Santa Fe, NM 87505

State of New Mexico  
Energy Minerals and Natural Resources  
Oil Conservation Division  
1220 South St. Francis Dr.  
Santa Fe, NM. 87505



Form C-141  
Revised October 10, 2003

**Release Notification and Corrective Action**

**NMLB140252213**

**OPERATOR**

☒ Initial Report ☐ Final Report

Name of Company: Linn Operating	269324	Contact: Joe Hernandez
Address: 2130 W. Bender Hobbs, NM 88240		Telephone No.: 575-738-1739
Facility Name: Skelly #502		Facility Type: Oil well

Surface Owner: Federal	Mineral Owner: Federal	API No.: 3001537006
------------------------	------------------------	---------------------

**LOCATION OF RELEASE**

Unit Letter D	Section 21	Township 17S	Range 31E	Feet from the 1310	North/South Line North	Feet from the 560	East/West Line West	County Eddy
------------------	---------------	-----------------	--------------	-----------------------	---------------------------	----------------------	------------------------	----------------

Latitude: 32.8237103041974 Longitude: -103.881498862238

**NATURE OF RELEASE**


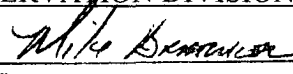
Type of Release: Produced Water	Volume of Release: 30	Volume Recovered: 20
Source of Release: Pipeline	Date and Hour of Occurrence: 3/27/2012 2:30pm	Date and Hour of Discovery: 3/27/2012 3pm
Was Immediate Notice Given? <input checked="" type="checkbox"/> Yes <input type="checkbox"/> No <input type="checkbox"/> Not Required	If YES, To Whom? M. Bratcher -NM OCD / Terry Gregston -BLM	
By Whom? Joe Hernandez	Date and Hour 3/27/2012 4pm	
Was a Watercourse Reached? <input type="checkbox"/> Yes <input checked="" type="checkbox"/> No	If YES, Volume Impacting the Watercourse.	

If a Watercourse was Impacted, Describe Fully.\*:

Describe Cause of Problem and Remedial Action Taken.\*: Chevron was digging trench and hit 2" fiberglass line. Shut in fiberglass line and called roustabout to fix line.

Describe Area Affected and Cleanup Action Taken.\*: Further remedial action pending.

I hereby certify that the information given above is true and complete to the best of my knowledge and understand that pursuant to NMOCD rules and regulations all operators are required to report and/or file certain release notifications and perform corrective actions for releases which may endanger public health or the environment. The acceptance of a C-141 report by the NMOCD marked as "Final Report" does not relieve the operator of liability should their operations have failed to adequately investigate and remediate contamination that pose a threat to ground water, surface water, human health or the environment. In addition, NMOCD acceptance of a C-141 report does not relieve the operator of responsibility for compliance with any other federal, state, or local laws and/or regulations.

Signature: 	<b>OIL CONSERVATION DIVISION</b>	
Printed Name: Joe Hernandez	Signed By  Approved by District Supervisor:	
Title: Production Foreman	APR 11 2012 Approval Date:	Expiration Date:
E-mail Address: jhernandez@linenergy.com Date: 03/29/2012 Phone: 575-942-9492	Conditions of Approval: Remediation per OCD Rules & Guidelines. SUBMIT REMEDIATION PROPOSAL NOT LATER THAN: 5/11/2012	Attached <input type="checkbox"/>

\* Attach Additional Sheets If Necessary

2RP-1091