

District I
1625 N. French Dr., Hobbs, NM 88240
District II
1301 W. Grand Avenue, Artesia, NM 88210
District III
1000 Rio Brazos Rd., Aztec, NM 87410
District IV
1220 S. St. Francis Dr., Santa Fe, NM 87505

State of New Mexico
Energy, Minerals & Natural Resources

Form C-104
Revised October 15, 2009

Oil Conservation Division
1220 South St. Francis Dr.
Santa Fe, NM 87505

Submit one copy to appropriate District Office

☐ AMENDED REPORT

I. REQUEST FOR ALLOWABLE AND AUTHORIZATION TO TRANSPORT

¹ Operator name and Address Mewbourne Oil Company PO Box 5270 Hobbs, NM 88241		² OGRID Number 14744
		³ Reason for Filing Code/ Effective Date New Well / 02/21/12
⁴ API Number 30-015-39546	⁵ Pool Name Red Bluff; Bone Spring South	⁶ Pool Code 51010
⁷ Property Code 38887	⁸ Property Name Delaware Ranch 11 Federal Com	⁹ Well Number 2H

II. ¹⁰ Surface Location

UL or lot no B	Section 11	Township 26S	Range 28E	Lot Idn	Feet from the 450'	North/South Line North	Feet from the 1700'	East/West line East	County Eddy
-------------------	---------------	-----------------	--------------	---------	-----------------------	---------------------------	------------------------	------------------------	----------------

¹¹ Bottom Hole Location

UL or lot no O	Section 11	Township 26S	Range 28E	Lot Idn	Feet from the 333'	North/South line South	Feet from the 1726'	East/West line East	County Eddy
¹² Lse Code F	¹³ Producing Method Code Gas Lift	¹⁴ Gas Connection Date 02/21/12	¹⁵ C-129 Permit Number	¹⁶ C-129 Effective Date	¹⁷ C-129 Expiration Date				

III. Oil and Gas Transporters

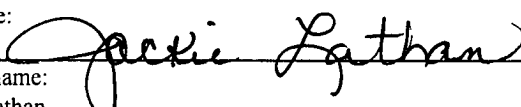

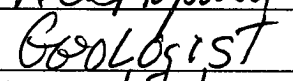
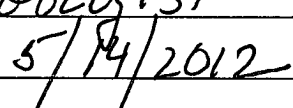
¹⁸ Transporter OGRID	¹⁹ Transporter Name and Address	²⁰ O/G/W
35246	Shell Trading US Co. PO Box 4604 Houston, TX 77210-4604	O
147831	Agave Energy 105 South 4 th Artesia, NM 88210	G
<div>RECEIVED</div> <div>MAR 28 2012</div> <div>NMOCD ARTESIA</div>		

IV. Well Completion Data

²¹ Spud Date 11/23/11	²² Ready Date 02/21/12	²³ TD 11114' MD 6977' TVD	²⁴ PBDT 11064' (MD) 6976' (TVD)	²⁵ Perforations 7440' - 11064' (MD) 6978' - 6976' (TVD)	²⁶ DHC, MC
²⁷ Hole Size	²⁸ Casing & Tubing Size	²⁹ Depth Set	³⁰ Sacks Cement		
17 1/2"	13 3/4"	372'	580		
12 1/4"	9 5/8"	2633'	900		
8 3/4"	7"	7331' (MD) 6978' (TVD)	1150		
6 1/8"	4 1/2" Liner 2 7/8"	7069' to 11064' (MD) 6922' to 6976' (TVD) 6582' MD	TOL @ 7069' MD		

V. Well Test Data

³¹ Date New Oil 02/21/12	³² Gas Delivery Date 02/21/12	³³ Test Date 03/13/12	³⁴ Test Length 24 hrs	³⁵ Tbg. Pressure 300	³⁶ Csg. Pressure 1050
³⁷ Choke Size NA	³⁸ Oil 147	³⁹ Water 2838	⁴⁰ Gas 286		⁴¹ Test Method Production

⁴² I hereby certify that the rules of the Oil Conservation Division have been complied with and that the information given above is true and complete to the best of my knowledge and belief. Signature: 	OIL CONSERVATION DIVISION Approved by:  Title:  Approval Date: 
Printed name: Jackie Lathan	
Title: Hobbs Regulatory	
E-mail Address: jlathan@mewbourne.com	
Date: 03/15/12	Phone: 575-393-5905