

District I  
1625 N French Dr , Hobbs, NM 88240  
District II  
1301 W Grand Avenue, Artesia, NM 88210  
District III  
1000 Rio Brazos Rd , Aztec, NM 87410  
District IV  
1220 S St Francis Dr , Santa Fe, NM 87505

State of New Mexico  
Energy, Minerals & Natural Resources

Form C-104  
Revised Feb. 26, 2007

OIL CONSERVATION DIVISION  
1220 South St. Francis Dr.  
Santa Fe, NM 87505

Submit to Appropriate District Office  
5 Copies

☐ AMENDED REPORT

I. REQUEST FOR ALLOWABLE AND AUTHORIZATION TO TRANSPORT

<sup>1</sup> Operator name and Address <b>EOG Resources, Inc.</b> <b>P.O. Box 2267</b> <b>Midland, TX 79702</b>		<sup>2</sup> OGRID Number <b>7377</b>
		<sup>3</sup> Reason for Filing Code/Effective Date <b>NW 3/2012</b>
<sup>4</sup> API Number <b>30-0</b> <b>15-39169</b>	<sup>5</sup> Pool Name <b>Sand Tank; Bone Spring</b>	
<sup>6</sup> Pool Code <b>96832</b>		
<sup>7</sup> Property Code <b>20944</b>	<sup>8</sup> Property Name <b>Sand Tank 17 Fed Com</b>	<sup>9</sup> Well Number <b>4H</b>

II. <sup>10</sup> Surface Location

UL or lot no. <b>J</b>	Section <b>17</b>	Township <b>18S</b>	Range <b>30E</b>	Lot Idn	Feet from the <b>1800</b>	North/South Line <b>South</b>	Feet from the <b>2310</b>	East/West line <b>East</b>	County <b>Eddy</b>
---------------------------	----------------------	------------------------	---------------------	---------	------------------------------	----------------------------------	------------------------------	-------------------------------	-----------------------

<sup>11</sup> Bottom Hole Location

UL or lot no. <b>K</b>	Section <b>16</b>	Township <b>18S</b>	Range <b>30E</b>	Lot Idn	Feet from the <b>1983</b>	North/South Line <b>South</b>	Feet from the <b>2281</b>	East/West line <b>West</b>	County <b>Eddy</b>
<sup>12</sup> Lse Code <b>F</b>	<sup>13</sup> Producing Method Code <b>Pumping</b>	<sup>14</sup> Gas Connection Date <b>3/21/12</b>	<sup>15</sup> C-129 Permit Number	<sup>16</sup> C-129 Effective Date	<sup>17</sup> C-129 Expiration Date				

III. Oil and Gas Transporters

<sup>18</sup> Transporter OGRID <b>35246</b>	<sup>19</sup> Transporter Name and Address <b>Shell Trading, US</b>	<sup>20</sup> O/G/W <b>Oil</b>
<b>221115</b>	<b>Frontier Field Services</b>	<b>Gas</b>
<div>RECEIVED APR 5 2012 NMOCD ARTESIA</div>		



IV. Well Completion Data


<sup>21</sup> Spud Date <b>1/12/12</b>	<sup>22</sup> Ready Date <b>3/21/12</b>	<sup>23</sup> TD <b>12501 M-8257 V</b>	<sup>24</sup> PBSD <b>12496</b>	<sup>25</sup> Perforations <b>8438 - 12483</b>	<sup>26</sup> DHC, MC
<sup>27</sup> Hole Size <b>14-3/4</b>	<sup>28</sup> Casing & Tubing Size <b>11-3/4</b>	<sup>29</sup> Depth Set <b>260</b>	<sup>30</sup> Sacks Cement <b>300 C</b>		
<b>11</b>	<b>8-5/8</b>	<b>3370</b>	<b>900 C</b>		
<b>7-7/8</b>	<b>5-1/2</b>	<b>12496</b>	<b>1750 H</b>		

V. Well Test Data

<sup>31</sup> Date New Oil <b>3/21/12</b>	<sup>32</sup> Gas Delivery Date <b>3/21/12</b>	<sup>33</sup> Test Date <b>3/31/12</b>	<sup>34</sup> Test Length <b>24</b>	<sup>35</sup> Tbg Pressure <b>500</b>	<sup>36</sup> Csg Pressure <b>280</b>
<sup>37</sup> Choke Size <b>15/64</b>	<sup>38</sup> Oil <b>332</b>	<sup>39</sup> Water <b>233</b>	<sup>40</sup> Gas <b>265</b>	<sup>41</sup> Test Method <b>Pumping</b>	

<sup>42</sup> I hereby certify that the rules of the Oil Conservation Division have been complied with and that the information given above is true and complete to the best of my knowledge and belief.

Signature: 	Approved by: 
Printed name: <b>Stan Wagner</b>	Title: <b>Dist 11 Geologist</b>
Title: <b>Regulatory Analyst</b>	Approval Date: <b>5/8/2012</b>
E-mail Address:	
Date: <b>4/03/12</b>	Phone: <b>432-686-3689</b>

OIL CONSERVATION DIVISION	
Approved by: 	
Title: <b>Dist 11 Geologist</b>	
Approval Date: <b>5/8/2012</b>	