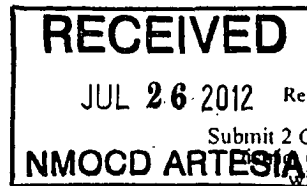


District I
1625 N. French Dr., Hobbs, NM 88240
District II
1301 W. Grand Avenue, Artesia, NM 88210
District III
1000 Rio Brazos Road, Aztec, NM 87410
District IV
1220 S. St. Francis Dr., Santa Fe, NM 87505

State of New Mexico
Energy Minerals and Natural Resources
Oil Conservation Division
1220 South St. Francis Dr.
Santa Fe, NM 87505



Form C-141
Revised October 10, 2003
Submit 2 Copies to appropriate
Office in accordance
with Rule 116 on back
side of form

Release Notification and Corrective Action

nTMW 1221554747

OPERATOR

☒ Initial Report ☒ Final Report

Name of Company	COG OPERATING LLC 229137	Contact	Pat Ellis
Address	550 W. Texas, Suite 100, Midland, TX 79701	Telephone No.	432-230-0077
Facility Name	Myox 21 State #9 Tank Battery	Facility Type	Tank Battery

Surface Owner	State	Mineral Owner	Lease No. (API#) 30-015-37416
---------------	-------	---------------	-------------------------------


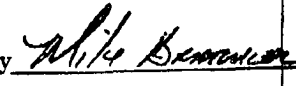
LOCATION OF RELEASE

Unit Letter	Section	Township	Range	Feet from the	North/South Line	Feet from the	East/West Line	County
M	21	25S	28E					Eddy

Latitude 32 06.606 Longitude 104 06.058

NATURE OF RELEASE

Type of Release	Produced water	Volume of Release	150bbls	Volume Recovered	148bbls
Source of Release	1" line at filter pot	Date and Hour of Occurrence	07/09/2012	Date and Hour of Discovery	07/09/2012 12:45 p.m.
Was Immediate Notice Given?	<input checked="" type="checkbox"/> Yes <input type="checkbox"/> No <input type="checkbox"/> Not Required	If YES, To Whom? Mike Bratcher-OCD Jim Amos-BLM Terry Gregston-BLM			
By Whom?	Michelle Mullins	Date and Hour 07/09/2012 7:17 p.m.			
Was a Watercourse Reached?	<input type="checkbox"/> Yes <input checked="" type="checkbox"/> No	If YES, Volume Impacting the Watercourse.			
If a Watercourse was Impacted, Describe Fully.*					
Describe Cause of Problem and Remedial Action Taken.* A broken 1" line off of the filter pot caused the release of fluid. The filter pot was removed from service and the 1" line has been replaced.					
Describe Area Affected and Cleanup Action Taken.* Initially 150bbls of produced water were released into the lined facility and we were able to recover 148bbls with vacuum trucks. All free fluid has been recovered and contaminated gravel has been removed from the facility. We have added clean gravel to the facility as necessary. The tank battery has been returned to its prior condition.					
I hereby certify that the information given above is true and complete to the best of my knowledge and understand that pursuant to NMOCD rules and regulations all operators are required to report and/or file certain release notifications and perform corrective actions for releases which may endanger public health or the environment. The acceptance of a C-141 report by the NMOCD marked as "Final Report" does not relieve the operator of liability should their operations have failed to adequately investigate and remediate contamination that pose a threat to ground water, surface water, human health or the environment. In addition, NMOCD acceptance of a C-141 report does not relieve the operator of responsibility for compliance with any other federal, state, or local laws and/or regulations.					

Signature: 		OIL CONSERVATION DIVISION	
Printed Name: Josh Russo		Approved by District Supervisor:	Signed By 
Title: HSE Coordinator	Approval Date: AUG 02 2012	Expiration Date:	
E-mail Address: jrusso@conchoresources.com	Conditions of Approval:	Attached <input type="checkbox"/>	
Date: 07/26/2012	Phone: 432-212-2399		

* Attach Additional Sheets If Necessary

Remediation per OCD Rules &
Guidelines. **SUBMIT REMEDIATION
PROPOSAL NOT LATER THAN:**

9/2/12

2RP-1244