

District I
1625 N. French Dr., Hobbs, NM 88240
District II
1301 W. Grand Avenue, Artesia, NM 88210
District III
1000 Rio Brazos Rd., Aztec, NM 87410
District IV
1220 S. St. Francis Dr., Santa Fe, NM 87505

State of New Mexico
Energy, Minerals & Natural Resources Department
OIL CONSERVATION DIVISION
1220 South St. Francis Dr.
Santa Fe, NM 87505

RECEIVED

AUG 14 2012

Form C-102

Revised October 15, 2009

Submit one copy to appropriate
District Office

☐ AMENDED REPORT

WELL LOCATION AND ACREAGE DEDICATION PLAT

¹ API Number 30-015-40592	² Pool Code 49622	³ Pool Name Parkway; Bone Spring
⁴ Property Code 38555	⁵ Property Name CORAL PWU "28"	⁶ Well Number 7H
⁷ OGRID No. 6137	⁸ Operator Name DEVON ENERGY PRODUCTION COMPANY, L.P.	⁹ Elevation 3309.6

¹⁰ Surface Location

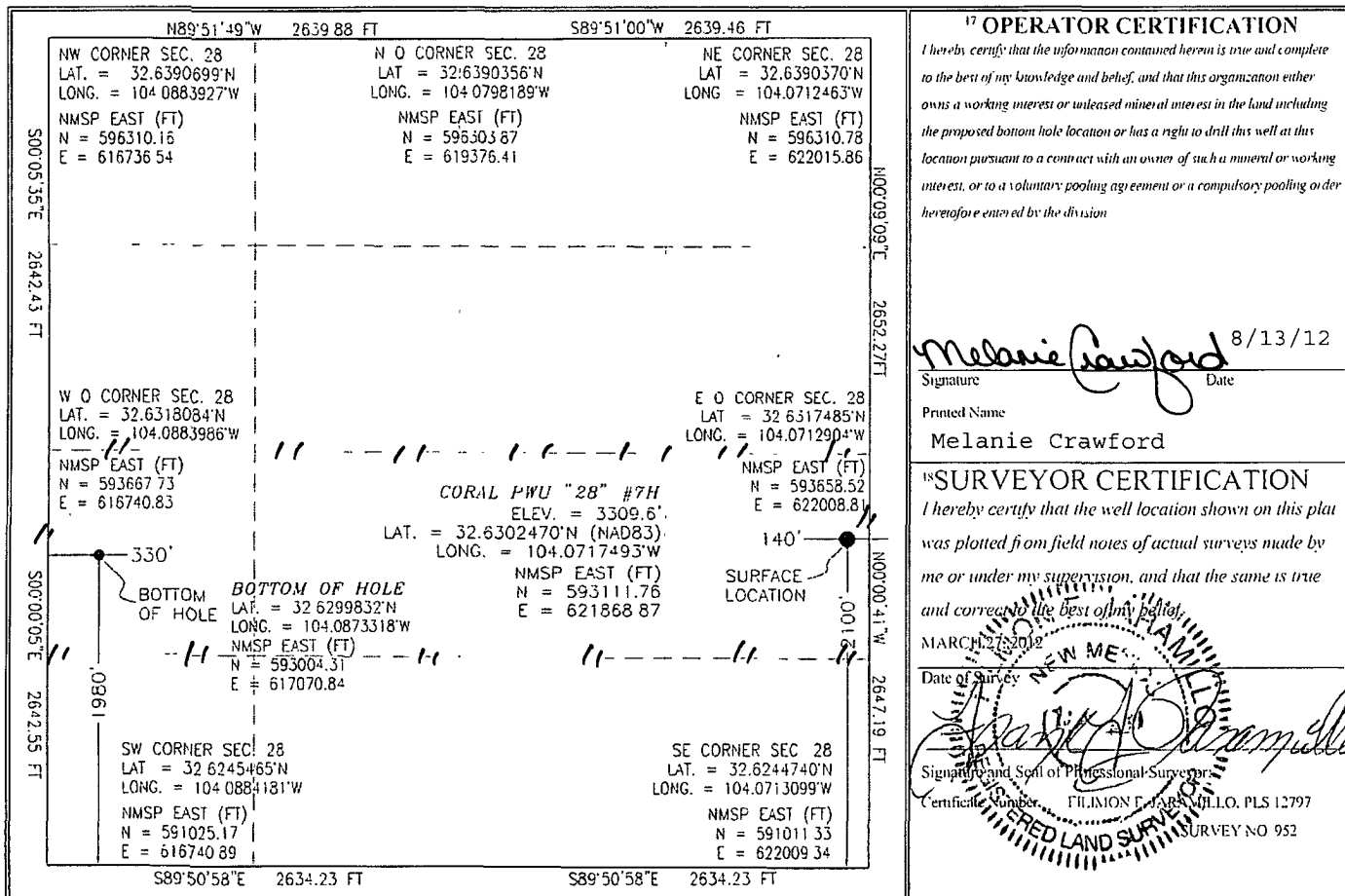
UL or lot no.	Section	Township	Range	Lot Idn	Feet from the	North/South line	Feet from the	East/West line	County
I	28	19 S	29 E		2100	SOUTH	140	EAST	EDDY

¹¹ Bottom Hole Location If Different From Surface

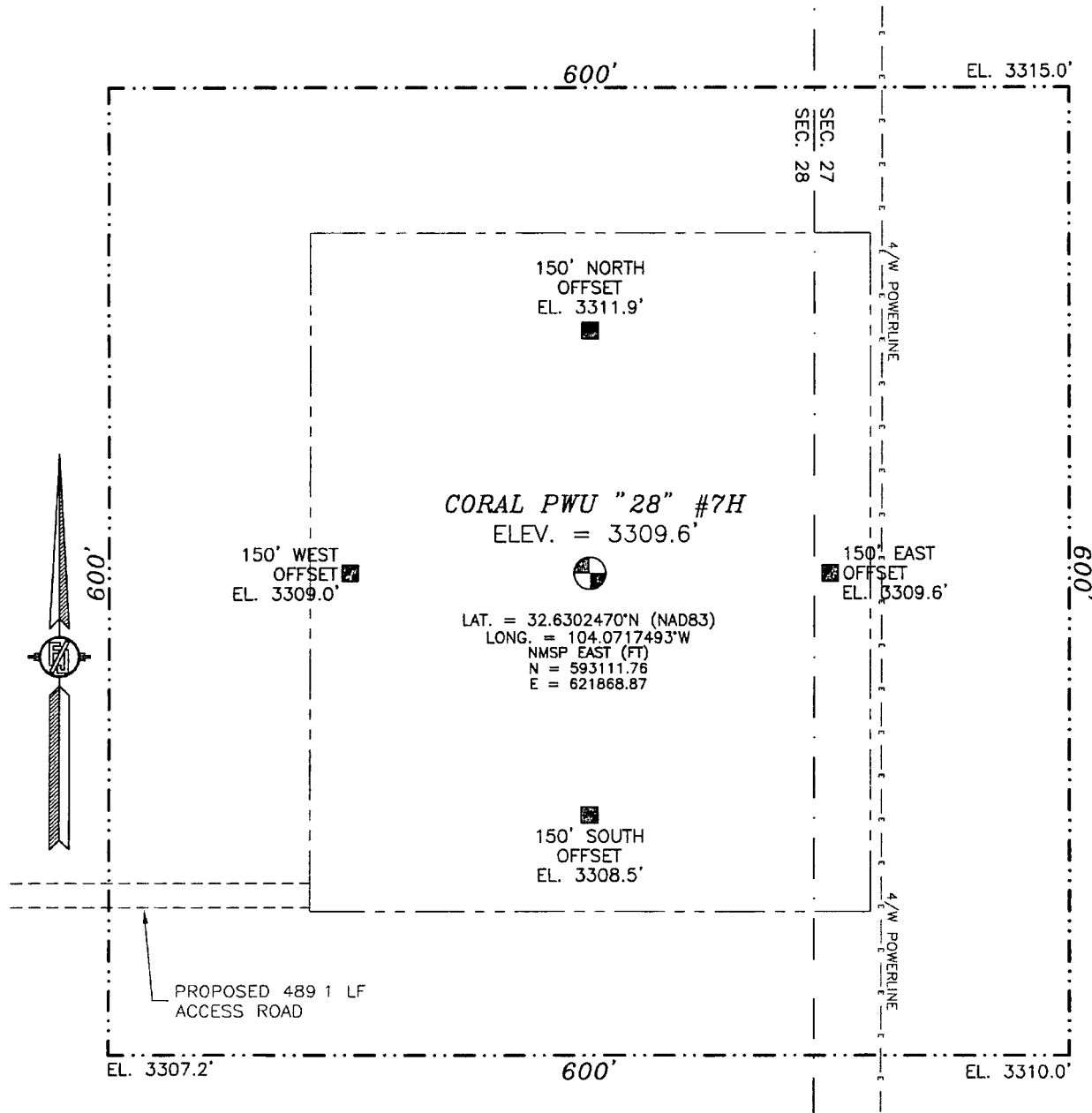
UL or lot no.	Section	Township	Range	Lot Idn	Feet from the	North/South line	Feet from the	East/West line	County
L	28	19 S	29 E		1980	SOUTH	330	WEST	EDDY

¹² Dedicated Acres 1.60	¹³ Joint or Infill	¹⁴ Consolidation Code	¹⁵ Order No.
---------------------------------------	-------------------------------	----------------------------------	-------------------------

No allowable will be assigned to this completion until all interests have been consolidated or a non-standard unit has been approved by the division.



SECTION 28, TOWNSHIP 19 SOUTH, RANGE 29 EAST, N.M.P.M.
EDDY COUNTY, STATE OF NEW MEXICO



010 50 100 200

SCALE 1" = 100'

DIRECTIONS TO LOCATION

FROM THE INTERSECTION OF Cr 210 (OLD LOCO) AND Cr 235 (CURRY COMB) GO NORTHWEST ON Cr 235 FOR APPROX. 1.6 MILES. GO SOUTH ON LEASE ROAD (YELLOW CATTLE GUARD) FOR APPROX. 1.8 MILES. GO EAST-NORTHEAST ON LEASE ROAD FOR APPROX. 1.6 MILES. GO SOUTH-SOUTHWEST FOR APPROX. 0.8 OF A MILE. LOCATION IS APPROX. 665 FT EAST.

DEVON ENERGY PRODUCTION COMPANY, L.P.

CORAL PWU "28" #7H

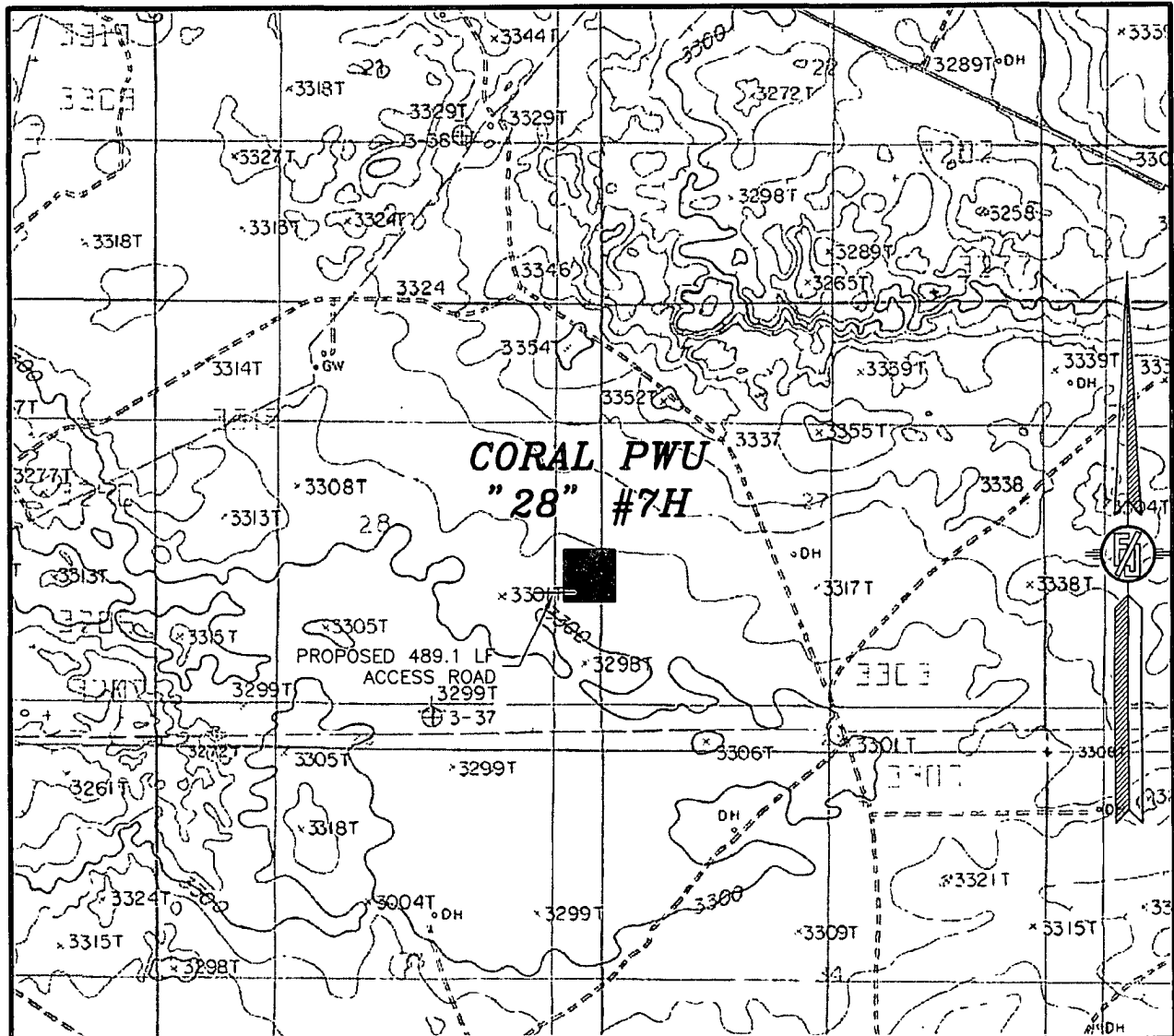
LOCATED 2100 FT. FROM THE SOUTH LINE
AND 140 FT. FROM THE EAST LINE OF
SECTION 28, TOWNSHIP 19 SOUTH,
RANGE 29 EAST, N.M.P.M.
EDDY COUNTY, STATE OF NEW MEXICO

MARCH 27, 2012

SURVEY NO. 952

MADRON SURVEYING, INC. 301 SOUTH CANAL (575) 234-3341 CARLSBAD, NEW MEXICO

SECTION 28, TOWNSHIP 19 SOUTH, RANGE 29 EAST, N.M.P.M.
EDDY COUNTY, STATE OF NEW MEXICO
LOCATION VERIFICATION MAP



USGS QUAD MAP:
ILLINOIS CAMP NE

NOT TO SCALE

DEVON ENERGY PRODUCTION COMPANY, L.P.

CORAL PWU "28" #7H

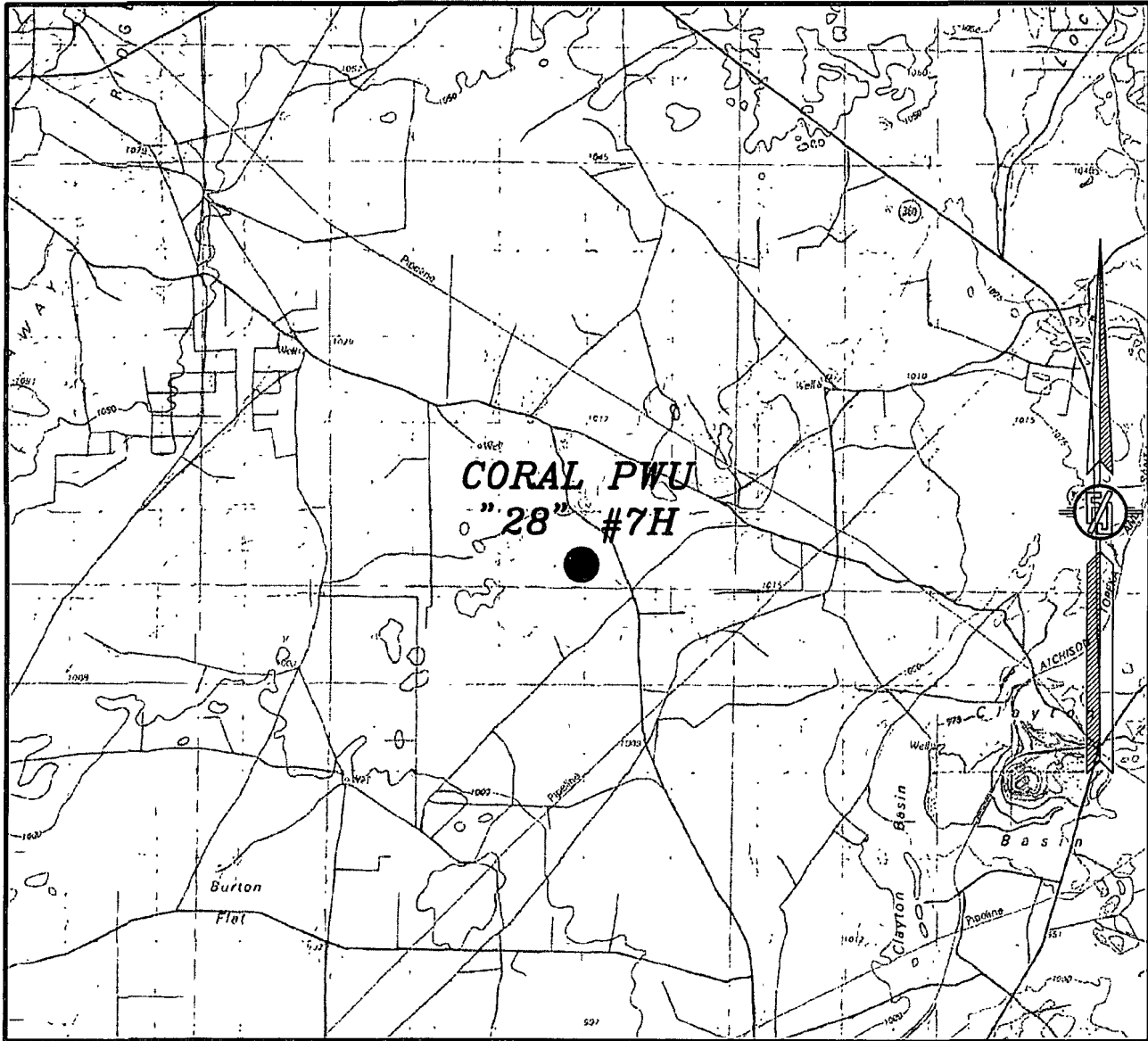
LOCATED 2100 FT. FROM THE SOUTH LINE
AND 140 FT. FROM THE EAST LINE OF
SECTION 28, TOWNSHIP 19 SOUTH,
RANGE 29 EAST, N.M.P.M.
EDDY COUNTY, STATE OF NEW MEXICO

MARCH 27, 2012

SURVEY NO. 952

MADRON SURVEYING, INC. 301 SOUTH CANAL CARLSBAD, NEW MEXICO
(575) 234-3341

SECTION 28, TOWNSHIP 19 SOUTH, RANGE 29 EAST, N.M.P.M.
EDDY COUNTY, STATE OF NEW MEXICO
VICINITY MAP



NOT TO SCALE

DEVON ENERGY PRODUCTION COMPANY, L.P.

CORAL PWU "28" #7H

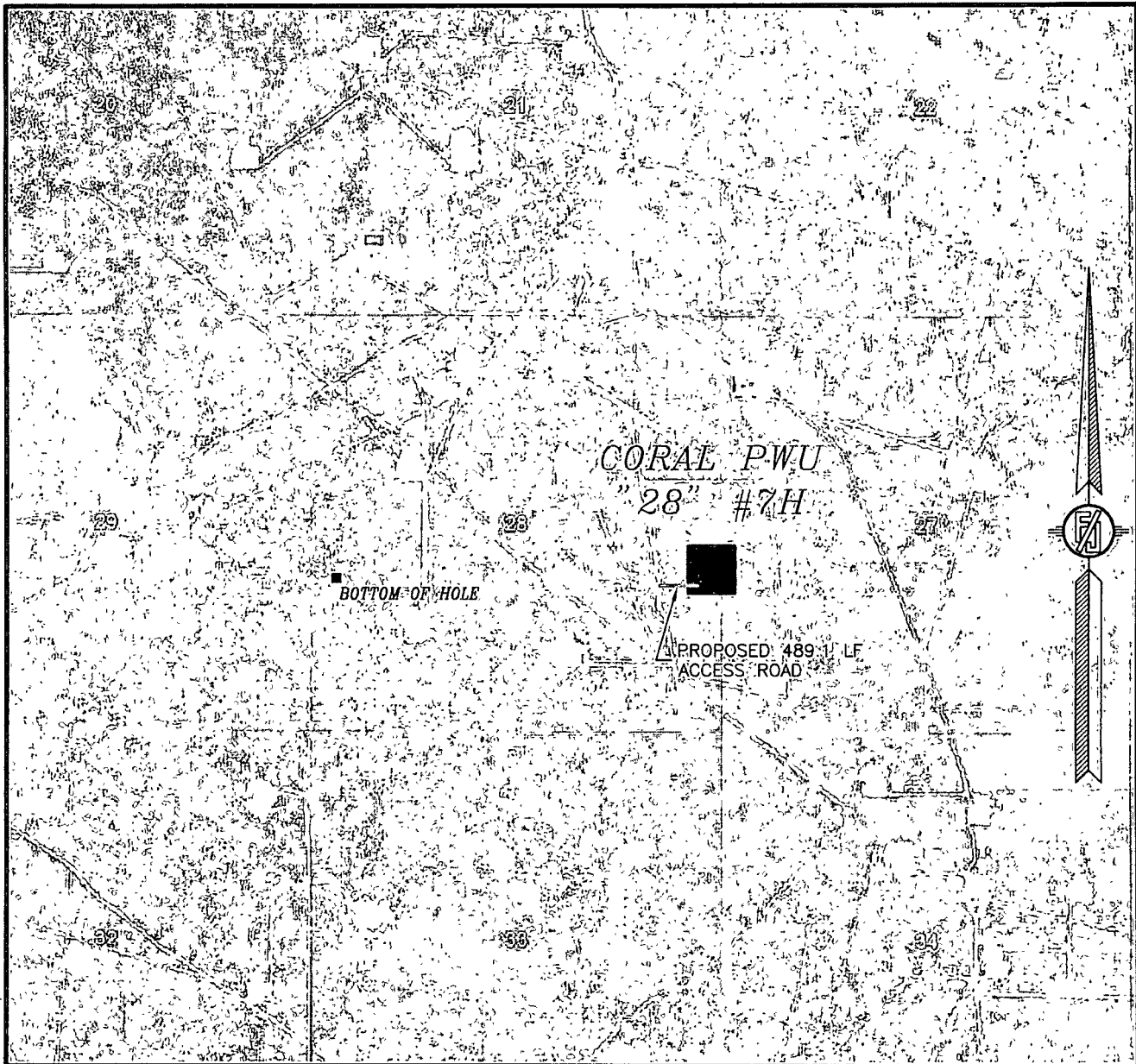
LOCATED 2100 FT. FROM THE SOUTH LINE
AND 140 FT. FROM THE EAST LINE OF
SECTION 28, TOWNSHIP 19 SOUTH,
RANGE 29 EAST, N.M.P.M.
EDDY COUNTY, STATE OF NEW MEXICO

MARCH 27, 2012

SURVEY NO. 952

MADRON SURVEYING, INC. 301 SOUTH CANAL (575) 234-3341 CARLSBAD, NEW MEXICO

SECTION 28, TOWNSHIP 19 SOUTH, RANGE 29 EAST, N.M.P.M.
EDDY COUNTY, STATE OF NEW MEXICO
AERIAL PHOTO



NOT TO SCALE
AERIAL PHOTO:
GOOGLE EARTH
JUNE, 2011

DEVON ENERGY PRODUCTION COMPANY, L.P.

CORAL PWU "28" #7H

LOCATED 2100 FT. FROM THE SOUTH LINE
AND 140 FT. FROM THE EAST LINE OF
SECTION 28, TOWNSHIP 19 SOUTH,
RANGE 29 EAST, N.M.P.M.
EDDY COUNTY, STATE OF NEW MEXICO

MARCH 27, 2012

SURVEY NO. 952

MADRON SURVEYING, INC. 301 SOUTH CANAL (575) 234-3341 CARLSBAD, NEW MEXICO