

District I

1625 N French Dr, Hobbs, NM 88240

District II

1301 W Grand Ave, Artesia, NM 88210

District III

1000 Rio Brazos Rd, Aztec, NM 87410

District IV

1220 S St Francis Dr, Santa Fe, NM

87505

State of New Mexico
Energy, Minerals and Natural Resources

OIL CONSERVATION DIVISION
1220 South St. Francis Dr.
Santa Fe, NM 87505

Form C-103
June 19, 2008

<p>SUNDRY NOTICES AND REPORTS ON WELLS (DO NOT USE THIS FORM FOR PROPOSALS TO DRILL OR TO DEEPEN OR PLUG BACK TO A DIFFERENT RESERVOIR USE "APPLICATION FOR PERMIT" (FORM C-101) FOR SUCH PROPOSALS)</p>		<p>WELL API NO. 30-015-40090</p>
<p>1. Type of Well: <input checked="" type="checkbox"/> Oil Well <input type="checkbox"/> Gas Well <input type="checkbox"/> Other:</p>		<p>5. Indicate Type of Lease STATE <input checked="" type="checkbox"/> FEE <input type="checkbox"/></p>
<p>2. Name of Operator Apache Corporation</p>		<p>6. State Oil & Gas Lease No. X0-0647-0408</p>
<p>3. Address of Operator 303 Veterans Airpark Lane, Suite 3000 Midland, TX 79705</p>		<p>7. Lease Name or Unit Agreement Name Washington 33 State</p>
<p>4. Well Location Unit Letter G : 1650 feet from the North line and 2310 feet from the East line Section 33 Township 17S Range 28E NMPM County Eddy</p>		<p>8. Well Number 050</p>
<p>11. Elevation (Show whether DR, RKB, RT, GR, etc.) 3677' GR</p>		<p>9. OGRID Number 873</p>
<p>10. Pool name or Wildcat Artesia, Glorieta-Yeso (O) (96830)</p>		

12. Check Appropriate Box to Indicate Nature of Notice, Report or Other Data

<p>NOTICE OF INTENTION TO:</p> <p>PERFORM REMEDIAL WORK <input type="checkbox"/> PLUG AND ABANDON <input type="checkbox"/> TEMPORARILY ABANDON <input type="checkbox"/> CHANGE PLANS <input type="checkbox"/> PULL OR ALTER CASING <input type="checkbox"/> MULTIPLE COMPL <input type="checkbox"/> DOWNHOLE COMMINGLE <input type="checkbox"/></p>	<p>SUBSEQUENT REPORT OF:</p> <p>REMEDIAL WORK <input type="checkbox"/> ALTERING CASING <input type="checkbox"/> COMMENCE DRILLING OPNS <input type="checkbox"/> P AND A <input type="checkbox"/> CASING/CEMENT JOB <input type="checkbox"/></p>
<p>OTHER: <input type="checkbox"/></p>	<p>OTHER: Completion <input checked="" type="checkbox"/></p>

13. Describe proposed or completed operations. (Clearly state all pertinent details, and give pertinent dates, including estimated date of starting any proposed work). SEE RULE 1103. For Multiple Completions: Attach wellbore diagram of proposed completion or recompletion.

Apache completed this well as follows:

5/16/12 MIRUSU RIH w/ tbg.

5/17/12 Tag up on DV tool & DO @ 3000'. Circ hole clean. Spot 900 gals 10% acetic acid.

5/18/12 Log TOC @ surface (????) Perf Yeso @ 4471', 83', 96', 4511', 27', 51', 77', 98', 4632', 58', 76', 97', 4748', 67', 87', 4815' w/ 1 SPF, 16 holes.

5/29/12 Acidize w/ 3500 gals 15% HCL Frac w/ 129,422 gals 20# & 150,000# 16/30 sand. Pump 1000 gals 15% HCL & flush w/ 4242 gals 20# linear gel Set CBP @ 4200'. Perf Glorieta/Yeso @ 3437', 59', 3501', 42', 56', 72', 88', 3630', 48', 66', 82', 3705', 32', 38', 52', 70', 84', 3800', 10', 19', 41', 57', 88', 3903', 33', 50', 77', 4001', 38' w/ 1 SPF, 29 holes Acidize w/ 3780 gals 15% HCL. Frac w/ 160,692 gals 20# & 200,000# 16/30 sand. Flush w/ 3318 gals 20# linear gel.

5/30/12 Spot & rack pipe. Flow back water.

5/31/12 RIH w/ prod tbg DO CBP @ 4200'. Circ hole clean to PBTD @ 5064'

6/01/12 RIH w/ prod equip. SN @ 4839'.

6/05/12 RDMOSU.

6/11/12 Set 640 pumping unit. POP.

Spud Date:

05/04/2012

Rig Release Date:

05/10/2012


RECEIVED

AUG 03 2012

NMOC D ARTESIA

I hereby certify that the information above is true and complete to the best of my knowledge and belief.

SIGNATURE



TITLE Regulatory Tech

DATE 08/01/2012

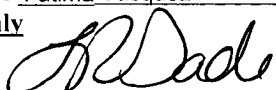
Type or print name Fatima Vasquez

E-mail address: Fatima Vasquez@apachecorp.com

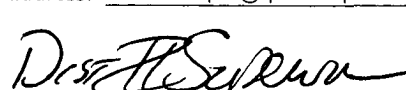
PHONE: (432) 818-1015

For State Use Only

APPROVED BY:



TITLE



DATE

8/29/12

Conditions of Approval (if any):