

District I
1625 N. French Dr., Hobbs, NM 88240
District II
1301 W. Grand Avenue, Artesia, NM 88210
District III
1000 Rio Brazos Road, Aztec, NM 87410
District IV
1220 S. St. Francis Dr., Santa Fe, NM 87505

State of New Mexico
Energy Minerals and Natural Resources

Oil Conservation Division
1220 South St. Francis Dr.
Santa Fe, NM 87505

RECEIVED

OCT 15 2012

NMOCD ARTESIA

Form C-141
Revised October 10, 2003

Submit 2 Copies to appropriate
District Office in accordance
with Rule 116 on back
side of form

Release Notification and Corrective Action

NMLB 1229156469

OPERATOR

☒ Initial Report ☐ Final Report

Name of Company Yates Petroleum Corporation	OGRID Number 25575	Contact Lupe Carrasco
Address 104 S. 4 TH Street		Telephone No. 575-748-1471
Facility Name Creek 'AL' Federal #12	API Number 30-015-27775	Facility Type Pumping Unit

Surface Owner Federal	Mineral Owner Federal	Lease No. LC-028990B
--------------------------	--------------------------	-------------------------

LOCATION OF RELEASE

Unit Letter E	Section 25	Township 18S	Range 30E	Feet from the 1450	North/South Line North	Feet from the 330	East/West Line West	County Eddy
------------------	---------------	-----------------	--------------	-----------------------	---------------------------	----------------------	------------------------	----------------

Latitude 32.72166 Longitude 103.93253

NATURE OF RELEASE

Type of Release Oil & Produced Water	Volume of Release 12 B/O, 20 B/PW	Volume Recovered 1 B/O, 0 B/PW
Source of Release Flow Line	Date and Hour of Occurrence 10/10/12 PM	Date and Hour of Discovery 10/10/2012 PM
Was Immediate Notice Given? <input checked="" type="checkbox"/> Yes <input type="checkbox"/> No <input type="checkbox"/> Not Required	If YES, To Whom? Mike Bratcher, NMOCD II	
By Whom? Bob Asher, Yates Petroleum Corporation	Date and Hour 10/12/2012 PM (email)	
Was a Watercourse Reached? <input type="checkbox"/> Yes <input checked="" type="checkbox"/> No	If YES, Volume Impacting the Watercourse. N/A	

If a Watercourse was Impacted, Describe Fully.*
N/A




Describe Cause of Problem and Remedial Action Taken.*

Flow line leak from the pumping unit. Shut down well, shut in valves, crew called to repair line, called vacuum truck. Flow line has been replaced.

Describe Area Affected and Cleanup Action Taken.*

An approximate area of 20' X 15'. Impacted soils to be scraped up and taken to an NMOCD approved facility. Vertical and horizontal delineation samples will be taken and analysis ran for TPH & BTEX, Chlorides will be run for documentation. If initial analytical results for TPH & BTEX are under RRAL's a Final Report, C-141 will be submitted to the OCD requesting closure. If the analytical results are above the RRAL's a work plan will be submitted.
Depth to Ground Water: >100' (approximately 184', Section 25-T18S-R30E, per Trend Map), Wellhead Protection Area: No, Distance to Surface Water Body: >1000', SITE RANKING IS 0.

I hereby certify that the information given above is true and complete to the best of my knowledge and understand that pursuant to NMOCD rules and regulations all operators are required to report and/or file certain release notifications and perform corrective actions for releases which may endanger public health or the environment. The acceptance of a C-141 report by the NMOCD marked as "Final Report" does not relieve the operator of liability should their operations have failed to adequately investigate and remediate contamination that pose a threat to ground water, surface water, human health or the environment. In addition, NMOCD acceptance of a C-141 report does not relieve the operator of responsibility for compliance with any other federal, state, or local laws and/or regulations.

Signature: 	OIL CONSERVATION DIVISION	
Printed Name: Lupe Carrasco	Signed By:  Approved by District Supervisor:	
Title: Environmental Regulatory Agent	Approval Date: OCT 17 2012	Expiration Date:
E-mail Address: lcarrasco@yatespetroleum.com	Conditions of Approval: Remediation per OCD Rules & Guidelines. SUBMIT REMEDIATION PROPC 1/17/2012	Attached <input type="checkbox"/> 
Date: Monday, October 15, 2012	Phone: 575-748-147	

* Attach Additional Sheets If Necessary

Remedial actions
discussed 10/12/12