

Submit 3 Copies To Appropriate District
Office
District I
1625 N. French Dr., Hobbs, NM 88240
District II
1301 W. Grand Ave., Artesia, NM 88210
District III
1000 Rio Brazos Rd., Aztec, NM 87410
District IV
1220 S. St. Francis Dr., Santa Fe, NM
87505

State of New Mexico
Energy, Minerals and Natural Resources

Form C-103
May 27, 2004

OIL CONSERVATION DIVISION
1220 South St. Francis Dr.
Santa Fe, NM 87505

WELL API NO. 30-015-10800
5. Indicate Type of Lease STATE <input type="checkbox"/> FEE <input checked="" type="checkbox"/>
6. State Oil & Gas Lease No.
7. Lease Name or Unit Agreement Name Gerard AW
8. Well Number 1
9. OGRID Number 025575
10. Pool name or Wildcat Penasco Draw San Andres Yeso

SUNDRY NOTICES AND REPORTS ON WELLS (DO NOT USE THIS FORM FOR PROPOSALS TO DRILL OR TO DEEPEN OR PLUG BACK TO A DIFFERENT RESERVOIR. USE "APPLICATION FOR PERMIT" (FORM C-101) FOR SUCH PROPOSALS.)	
1. Type of Well: Oil Well <input checked="" type="checkbox"/> Gas Well <input type="checkbox"/> Other <input type="checkbox"/>	
2. Name of Operator Yates Petroleum Corporation	
3. Address of Operator 105 S. 4 th Street, Artesia, NM 88210	
4. Well Location Unit Letter <u>O</u> : <u>990</u> feet from the <u>South</u> line and <u>1650</u> feet from the <u>East</u> line Section <u>25</u> Township <u>18S</u> Range <u>25E</u> NMPM <u>Eddy</u> County	
11. Elevation (Show whether DR, RKB, RT, GR, etc.) 3458'GR	

Pit or Below-grade Tank Application <input type="checkbox"/> or Closure <input type="checkbox"/>	
Pit type _____ Depth to Groundwater _____ Distance from nearest fresh water well _____ Distance from nearest surface water _____	
Pit Liner Thickness: _____ mil Below-Grade Tank: Volume _____ bbls; Construction Material _____	

12. Check Appropriate Box to Indicate Nature of Notice, Report or Other Data

NOTICE OF INTENTION TO:

PERFORM REMEDIAL WORK ☐ PLUG AND ABANDON ☒
TEMPORARILY ABANDON ☐ CHANGE PLANS ☐
PULL OR ALTER CASING ☐ MULTIPLE COMPL ☐

OTHER: ☐

SUBSEQUENT REPORT OF:

REMEDIAL WORK ☐ ALTERING CASING ☐
COMMENCE DRILLING OPNS. ☐ PLUG AND ABANDON ☐
CASING/CEMENT JOB ☐

OTHER: ☐

13. Describe proposed or completed operations. (Clearly state all pertinent details, and give pertinent dates, including estimated date of starting any proposed work). SEE RULE 1103. For Multiple Completions: Attach wellbore diagram of proposed completion or recompletion.

Yates Petroleum Corporation plans to plug and abandon this well as follows:

1. MIRU all safety equipment necessary.
2. Set a 4-1/2" CIBP at 1160' with 35' cement on top.
3. Spot 25 sx cement at 766'.
4. Spot 15 sx cement from 150' to surface.
6. Cut off wellhead and install marker.

NOTE: Yates Petroleum Corporation will use steel pits and no earth pits

I hereby certify that the information above is true and complete to the best of my knowledge and belief. I further certify that any pit or below-grade tank has been/will be constructed or closed according to NMOCD guidelines ☐, a general permit ☐ or an (attached) alternative OCD-approved plan ☐.

SIGNATURE Tina Huerta TITLE Regulatory Compliance Supervisor DATE July 11, 2005

Type or print name Tina Huerta E-mail address: tinah@ypcnm.com Telephone No. 505-748-1471

For State Use Only

APPROVED BY: [Signature] TITLE Field Supervisor DATE JUL 14 2005


Conditions of Approval (if any):

WELL NAME: Gerard AW No. 1 FIELD: Penasco
 LOCATION: 990"FSL & 1650'FEL Sec 25-18S-25E Eddy County
 GL: 3458 ZERO: KB: 3458'
 SPUD DATE: 6/3/66 COMPLETION DATE: 10/4/66
 COMMENTS: 30-015-10800

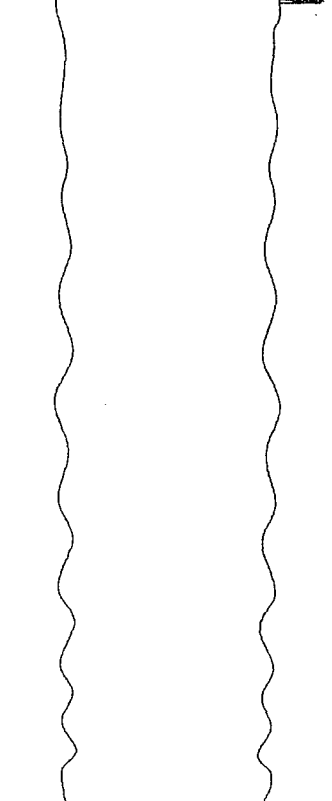
CASING PROGRAM

4 1/2" 9.5# J-55	1210'
3 1/2" open hole	1210'- 2648'

5 1/2" Hole



3 1/2" Hole



4 1/2" casing @ 1,210' cmtd w/
155sx (circ)

TOPS

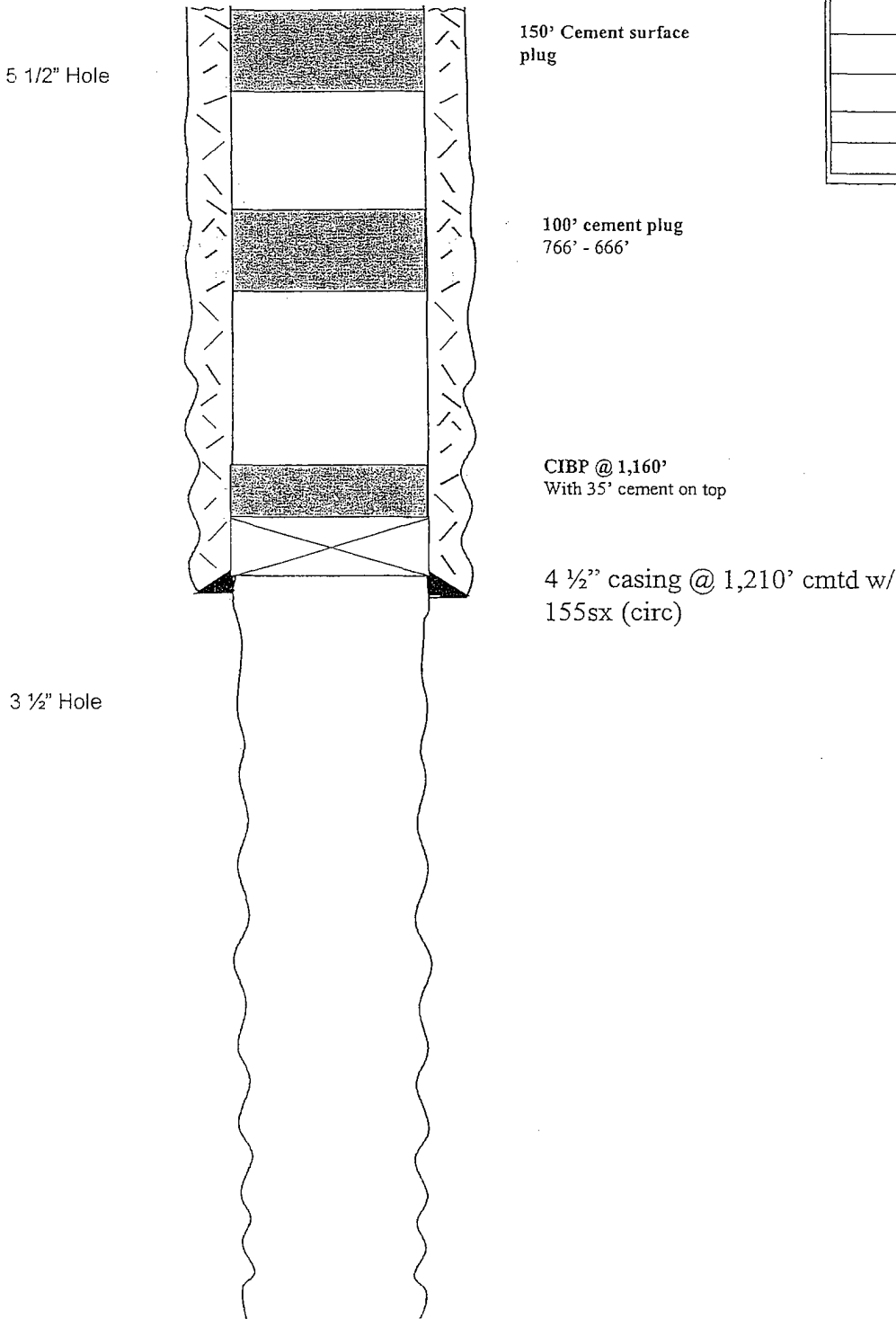
Grayburg 420'
 San Andres 716'
 Glorieta 2081'
 Yeso 2128'

TD 2648'

Not to Scale
 5/3/05
 MSH

WELL NAME: Gerard AW No. 1 **FIELD:** Penasco
LOCATION: 990"FSL & 1650"FEL Sec 25-18S-25E Eddy County
GL: 3458 **ZERO:** **KB:** 3458'
SPUD DATE: 6/3/66 **COMPLETION DATE:** 10/4/66
COMMENTS: 30-015-10800

CASING PROGRAM	
4 1/2" 9.5# J-55	1210'
3 1/2" open hole	1210'-2648'



TOPS	
Grayburg	420'
San Andres	716'
Glorieta	2081'
Yeso	2128'