

N.M. Oil Cons. Div-Dist. 2

ROSWELL FIELD OFFICE

1301 W. Grand Avenue

Artesia, NM 88210

Form 3160-5
(June 1990)UNITED STATES
DEPARTMENT OF THE INTERIOR
BUREAU OF LAND MANAGEMENTFORM APPROVED
Budget Bureau No. 1004-0135
Expires: March 31, 1993

SUNDRY NOTICES AND REPORTS ON WELLS		5. Lease Designation and Serial No.
Do not use this form for proposals to drill or to deepen or reentry to a different reservoir. Use "APPLICATION FOR PERMIT--" for such proposals		6. If Indian, Allottee or Tribe Name
SUBMIT IN TRIPLICATE		7. If Unit or CA, Agreement Designation NMNM111025X
1. Type of Well Oil <input type="checkbox"/> Gas <input type="checkbox"/> <input checked="" type="checkbox"/> Well <input type="checkbox"/> Well <input type="checkbox"/> Other		8. Well Name and No. NDDUP Unit #132
2. Name of Operator Yates Petroleum Corporation		9. API Well No. 30-015-27900
3. Address and Telephone No. 105 South Fourth Street, Artesia, NM 88210 (505) 7481471		10. Field and Pool, or Exploratory Area Dagger Draw/Upper Penn
4. Location of Well (Footage, Sec., T., R., M., or Survey Description) 660' FSL & 660' FEL, Sec. 30-T19S-R25E (Unit P, SESE)		11. County or Parish, State Eddy County, NM
12. CHECK APPROPRIATE BOX(S) TO INDICATE NATURE OF NOTICE, REPORT, OR OTHER DATA		
TYPE OF SUBMISSION	TYPE OF ACTION	
<input type="checkbox"/> Notice of Intent	<input type="checkbox"/> Abandonment	<input type="checkbox"/> Change of Plans
<input checked="" type="checkbox"/> Subsequent Report	<input type="checkbox"/> Recompletion	<input type="checkbox"/> New Construction
<input type="checkbox"/> Final Abandonment Notice	<input type="checkbox"/> Plugging Back	<input type="checkbox"/> Non-Routine Fracturing-
	<input type="checkbox"/> Casing Repair	<input type="checkbox"/> Water Shut-Off
	<input type="checkbox"/> Altering Casing	<input type="checkbox"/> Conversion to Injection
	<input checked="" type="checkbox"/> Other Updated Off Lease Measurement Surface Commingle	<input type="checkbox"/> Dispose Water
(Note: Report results of multiple completion on Well completion or Recompletion Report and Log Form)		

13. Describe Proposed or Completed Operations (Clearly state all pertinent details, and give pertinent dates, including estimated date of starting any proposed work. If well is directionally drilled, give subsurface locations and measured and true vertical depths for all markers and zones pertinent to this work.)*

Updated Off Lease Measurement & Surface Commingle, for the Dagger ZW Battery.

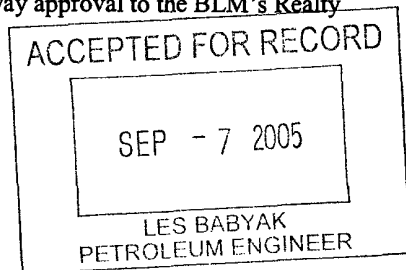
The NDDUP Unit #132 has been added to this battery.

The battery is located at the NDDUP Unit #127. Please see attached updated site facility diagram.

Ownership is diverse, and have been notified.

The off lease measurement of production is in the interest of conservation and economic feasibility, and will not result in reduced royalty or improper measurement of production

We understand that the request approval will not constitute the granting of any right-of-way or construction rights not granted by the lease instrument. And, we will submit within 30 days an application for right-of-way approval to the BLM's Realty Section in your office if we have not already done so.



14. I hereby certify that the foregoing is true and correct

Signed <u>Les Babyak</u>	Title <u>Production Secretary</u>	Date <u>August 10, 2005</u>
--------------------------	-----------------------------------	-----------------------------

(This space for Federal or State office use)

Approved by _____

Title _____

Date _____

Conditions of approval, if any: _____

Title 18 U.S.C. Section 1001, makes it a crime for any person knowingly and willfully to make to any department or agency of the United States any false, fictitious or fraudulent statements or representations as to any matter within its jurisdiction.

WELLS GOING INTO DAGGER ZW BATTERY LOCATED AT THE NDDUP UNIT #127
IN NESW OF SECTION 30-T19S-R25E

NDDUP UNIT #127, NESW of Section 30-T19S-R25E, Eddy Co., NM (NMNM111025X) (Agreement) Dagger Draw/Upper Penn
NDDUP UNIT #128, NWSW of Section 30-T19S-R25E, Eddy Co., NM (NMNM111025X) (Agreement)) Dagger Draw/Upper Penn
NDDUP UNIT #126, NESE of Section 30-T19S-R25E, Eddy Co., NM (NMNM111025X) (Agreement)) Dagger Draw/Upper Penn
NDDUP UNIT #105, SWNW of Section 30-T19S-R25E, Eddy Co., NM (NMNM111025X) (Agreement)) Dagger Draw/Upper Penn
NDDUP UNIT #131, SWSE of Section 30-T19S-R25E, Eddy Co., NM (NMNM111025X) (Agreement)) Dagger Draw/Upper Penn
NDDUP UNIT #106, SENW of Section 30-T19S-R25E, Eddy Co., NM (NMNM111025X) (Agreement)) Dagger Draw/Upper Penn
NDDUP UNIT #132, SESE of Section 30-T19S-R25E, Eddy Co., NM (NMNM111025X) (Agreement)) Dagger Draw/Upper Penn
NDDUP UNIT #129, SWSW of Section 30-T19S-R25E, Eddy Co., NM (NMNM111025X) (Agreement)) Dagger Draw/Upper Penn
NDDUP UNIT #130, SESW of Section 30-T19S-R25E, Eddy Co., NM (NMNM111025X) (Agreement)) Dagger Draw/Upper Penn
Dagger ZW #2, NESE of Section 25-T19S-R24E, Eddy Co., NM (FEE)) Dagger Draw/Upper Penn
Joyce Federal Com #1, NWNW of Section 32-T19S-R25E, Eddy Co., NM (NMNM94445) (Agreement) Dagger Draw/Upper Penn
Joyce Federal Com #2, NENW of Section 32-T19S-R25E, Eddy Co., NM (NMNM94445) (Agreement) Dagger Draw/Upper Penn
Pincushion AHN #2, NWSE of Section 25-T19S-R254, Eddy Co., NM (FEE) Dagger Draw/Upper Penn
Savannah State Com #1, NENE of Section 32-T19S-R25E, Eddy Co., NM (V-3301)(State Lease)) Dagger Draw/Upper Penn
Savannah State Com #2, NWNE of Section 32-T19S-R25E, Eddy Co., NM (V-3301)(State Lease)) Dagger Draw/Upper Penn

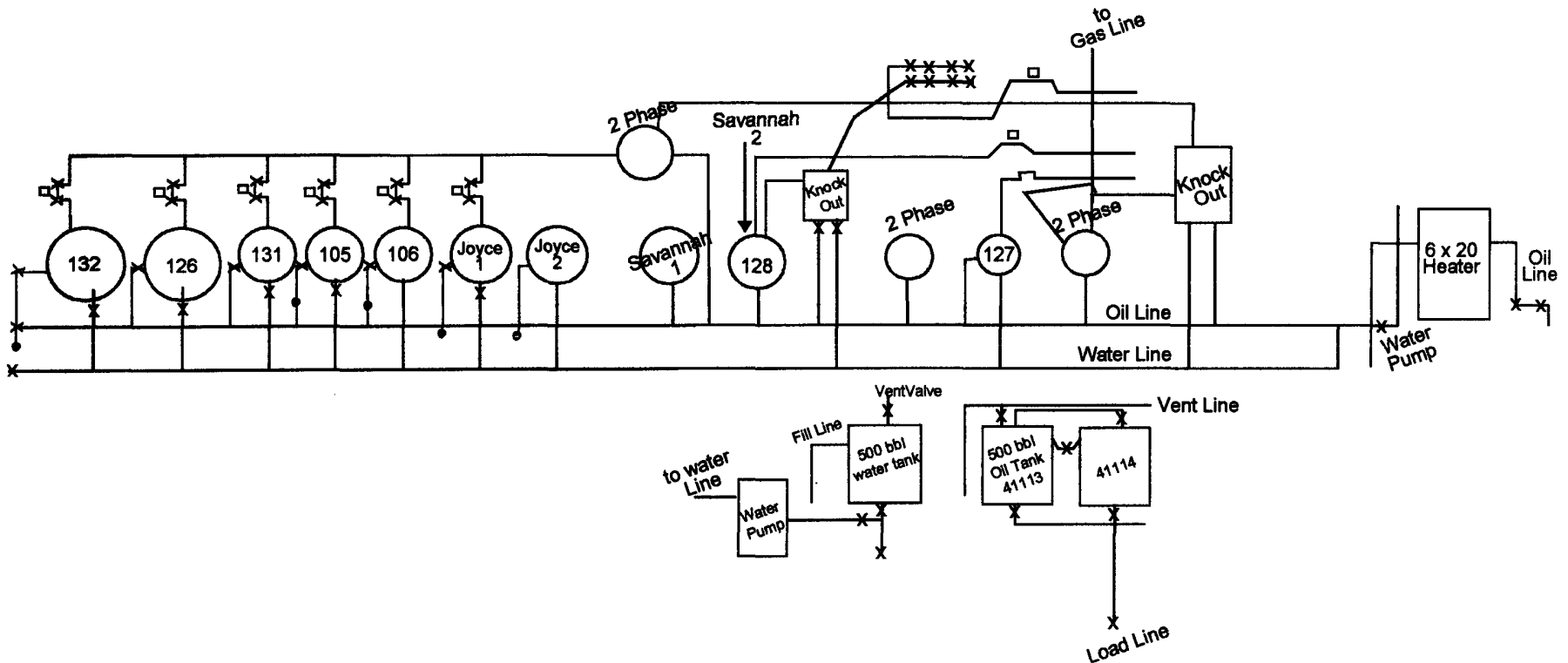


105 South 4th Street * Artesia, NM 88210
(505) 748-1471

Gene Poteet- Foreman
July 12, 2005
Sight Security Diagram

Dagger ZW Com Battery

1980 FWL & 1980 FSL * Sec. 30 -T19S-R25E * Unit K
Eddy County, NM



Submit to Appropriate
District Office
State Lease - 4 copies
Fee Lease - 3 copies

State of New Mexico
Energy, Minerals and Natural Resources

Form C-102
Revised 1-1-89

OIL CONSERVATION DIVISION

P.O. Box 2088
Santa Fe, New Mexico 87504-2088

DISTRICT I
P.O. Box 1980, Hobbs, NM 88240

DISTRICT II
P.O. Drawer DD, Artesia, NM 88210

DISTRICT III
1000 Rio Grande Rd., Aztec, NM 87410

WELL LOCATION AND ACREAGE DEDICATION PLAT

All Distances must be from the outer boundaries of the section

Operator CONOCO, INC.			Lease DAGGER DRAW 30SE COM		Well No. 16
Unit Letter P	Section 30	Township 19-S	Range 25-E	County EDDY	
Actual Footage Location of Well: 660 feet from the SOUTH line and 660 feet from the EAST line					
Ground level Elev. 3526'		Producing Formation Cisco		Pool North Dagger Draw Upper Penn.	Dedicated Acreage: 160 Acres

1. Outline the acreage dedicated to the subject well by colored pencil or hatchure marks on the plat below.

2. If more than one lease is dedicated to the well, outline each and identify the ownership thereof (both as to working interest and royalty).

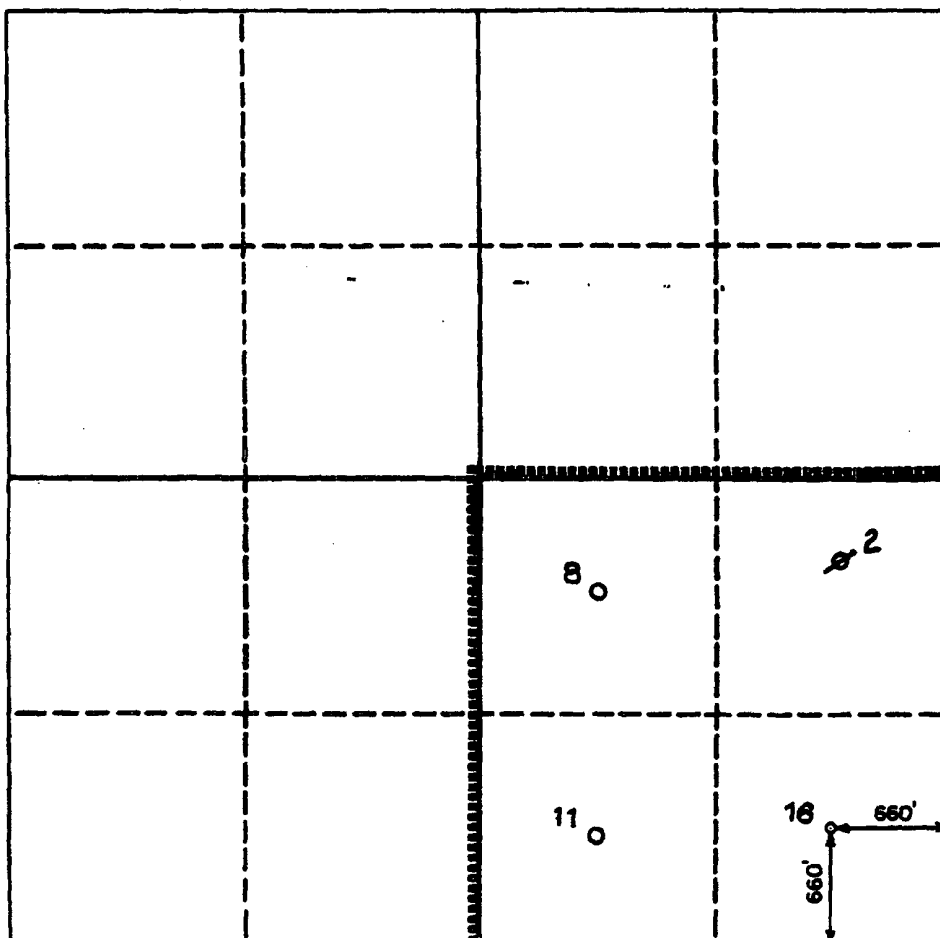
3. If more than one lease of different ownership is dedicated to the well, have the interest of all owners been consolidated by communitization, unitization, forced-pooling, etc.?

☐ Yes ☐ No

If answer is "yes" type of consolidation

If answer is "no" list the owners and tract descriptions which have actually been consolidated. (Use reverse side of this form if necessary.)

No allowable well be assigned to the well until all interests have been consolidated (by communitization, unitization, forced-pooling, or otherwise) or until a non-standard unit, eliminating such interest, has been approved by the Division.



OPERATOR CERTIFICATION

I hereby certify that the information contained herein is true and complete to the best of my knowledge and belief.

Signature
Jerry W. Hanver

Printed Name
Jerry W. Hanver

Position
Sr. Conservation Coordinator

Company
Conoco Inc.

Date
2/22/94

SURVEYOR CERTIFICATION

I hereby certify that the well location on this plat was plotted from field actual surveys made by me or under my supervision, and that the same is to the best of my knowledge and belief.

Date Surveyed
2/22/94

Signature & Seal
[Signature]

Professional Surveyor
8278

Certification
PROFESSIONAL LAND SURVEYOR

State of New Mexico
RECEIVED