

District I
1625 N. French Dr., Hobbs, NM 88240
District II
1301 W. Grand Avenue, Artesia, NM 88210
District III
1000 Rio Brazos Road, Aztec, NM 87410
District IV
1220 S. St. Francis Dr., Santa Fe, NM 87505

State of New Mexico
Energy Minerals and Natural Resources

Oil Conservation Division
1220 South St. Francis Dr.
Santa Fe, NM 87505

Form C-141
Revised October 10, 2003

Submit 2 Copies to appropriate
District Office in accordance
with Rule 116 on back
side of form

Release Notification and Corrective Action
OPERATOR

☐ Initial Report ☒ Final Report

NKMW110944774

Name of Company Yates Petroleum Corporation	OGRID Number 25575	Contact Amanda Trujillo
Address 104 S. 4 TH Street	Telephone No. 575-748-1471	
Facility Name Greasewood BD State #2	API Number 30-015-23011	Facility Type Battery
		Order Number 2RP- 695

Surface Owner State	Mineral Owner State	Lease No. OG-783
------------------------	------------------------	---------------------

LOCATION OF RELEASE

Unit Letter	Section	Township	Range	Feet from the	North/South Line	Feet from the	East/West Line	County
E	6	19S	25E	2310	North	990	West	Eddy

Latitude N33.13240 Longitude W104 13323

NATURE OF RELEASE

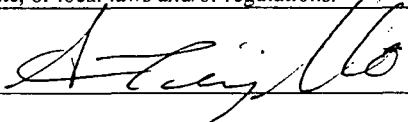
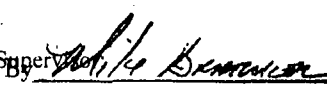

Type of Release Condensate	Volume of Release Less the 5 barrels	Volume Recovered 0
Source of Release Well header	Date and Hour of Occurrence 9/22/09 am	Date and Hour of Discovery 9/22/09 am
Was Immediate Notice Given? <input type="checkbox"/> Yes <input type="checkbox"/> No <input checked="" type="checkbox"/> Not Required	If YES, To Whom? Mike Bratcher - NMOCD/Artesia	
By Whom? Amanda Trujillo - Yates Petroleum Corporation	Date and Hour 11/12/2009 pm	
Was a Watercourse Reached? <input type="checkbox"/> Yes <input checked="" type="checkbox"/> No	If YES, Volume Impacting the Watercourse. N/A	
If a Watercourse was Impacted, Describe Fully.* N/A		

Describe Cause of Problem and Remedial Action Taken.*
On 9/22/09 a crack in the bottom of a check valve released crude oil and produced water. It was an un-reportable quantity; however an internal report was generated. A series of small un-reportable spills have occurred over time at this location. During general housekeeping procedures removal of contaminated material will be removed and disposed of at an NMOCD approved facility.

Describe Area Affected and Cleanup Action Taken.*
The area is 15' x 15'. A dozer will scrape up the contaminated material and dispose of it at an approved facility. Soil will be tested for TPH, BTEX and Chlorides.

Depth to Ground Water: >100' (approx. 300', per New Mexico Office of the State Engineer); Wellhead Protection Area: No; Distance to Surface Water Body: >1000'; SITE RANKING IS 0. Based on site ground water quality and enclosed analytical results.

I hereby certify that the information given above is true and complete to the best of my knowledge and understand that pursuant to NMOCD rules and regulations all operators are required to report and/or file certain release notifications and perform corrective actions for releases which may endanger public health or the environment. The acceptance of a C-141 report by the NMOCD marked as "Final Report" does not relieve the operator of liability should their operations have failed to adequately investigate and remediate contamination that pose a threat to ground water, surface water, human health or the environment. In addition, NMOCD acceptance of a C-141 report does not relieve the operator of responsibility for compliance with any other federal, state, or local laws and/or regulations.

Signature: 	OIL CONSERVATION DIVISION	
Printed Name: Amanda Trujillo	Approved by District Supervisor Signed By: 	
Title: Environmental Scientist	Approval Date: NOV 28 2012	Expiration Date: <u>N/A</u>
E-mail Address: atrujillo@yatespetroleum.com	Conditions of Approval: 	Attached <input type="checkbox"/>
Date: Thursday, June 17, 2010	Phone: 575-748-4310	

* Attach Additional Sheets If Necessary

2RP-695