

UNITED STATES
DEPARTMENT OF THE INTERIOR
BUREAU OF LAND MANAGEMENT

OCD Artesia

FORM APPROVED
OMB NO. 1004-0135
Expires: July 31, 2010**SUNDRY NOTICES AND REPORTS ON WELLS**
*Do not use this form for proposals to drill or to re-enter an abandoned well. Use form 3160-3 (APD) for such proposals.***SUBMIT IN TRIPLICATE - Other instructions on reverse side.**

1. Type of Well <input checked="" type="checkbox"/> Oil Well <input type="checkbox"/> Gas Well <input type="checkbox"/> Other		5. Lease Serial No. NMNM033775
2. Name of Operator MEWBOURNE OIL COMPANY		6. If Indian, Allottee or Tribe Name
3a. Address PO BOX 5270 HOBBS, NM 88241		7. If Unit or CA/Agreement, Name and/or No.
3b. Phone No. (include area code) Ph: 575-393-5905 Fx: 575-397-6252		8. Well Name and No. BRADLEY 28 FED COM 4H
4. Location of Well (Footage, Sec., T., R., M., or Survey Description) Sec 29 T18S R30E NESE 1950FSL 260FEL		9. API Well No. 30-015-40834
		10. Field and Pool, or Exploratory. BONE SPRING
		11. County or Parish, and State EDDY COUNTY, NM

12. CHECK APPROPRIATE BOX(ES) TO INDICATE NATURE OF NOTICE, REPORT, OR OTHER DATA

TYPE OF SUBMISSION	TYPE OF ACTION			
<input checked="" type="checkbox"/> Notice of Intent	<input type="checkbox"/> Acidize	<input type="checkbox"/> Deepen	<input type="checkbox"/> Production (Start/Resume)	<input type="checkbox"/> Water Shut-Off
<input type="checkbox"/> Subsequent Report	<input type="checkbox"/> Alter Casing	<input type="checkbox"/> Fracture Treat	<input type="checkbox"/> Reclamation	<input type="checkbox"/> Well Integrity
<input type="checkbox"/> Final Abandonment Notice	<input type="checkbox"/> Casing Repair	<input type="checkbox"/> New Construction	<input type="checkbox"/> Recomplete	<input checked="" type="checkbox"/> Other
	<input type="checkbox"/> Change Plans	<input type="checkbox"/> Plug and Abandon	<input type="checkbox"/> Temporarily Abandon	Production Facility Changes
	<input type="checkbox"/> Convert to Injection	<input type="checkbox"/> Plug Back	<input type="checkbox"/> Water Disposal	

13. Describe Proposed or Completed Operation (clearly state all pertinent details, including estimated starting date of any proposed work and approximate duration thereof. If the proposal is to deepen directionally or recompleat horizontally, give subsurface locations and measured and true vertical depths of all pertinent markers and zones. Attach the Bond under which the work will be performed or provide the Bond No. on file with BLM/BIA. Required subsequent reports shall be filed within 30 days following completion of the involved operations. If the operation results in a multiple completion or recompleat in a new interval, a Form 3160-4 shall be filed once testing has been completed. Final Abandonment Notices shall be filed only after all requirements, including reclamation, have been completed, and the operator has determined that the site is ready for final inspection.)

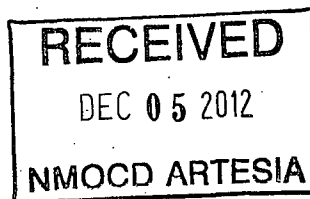
Mewbourne Oil Co. would like to install production facilities on the ^{West} ~~North~~ side of the Bradley ²⁸ ~~29~~ Fed well. Please see attached schematic of proposed production facilities. ^{Figure 1.}

4

Bond on file: NM1693, Nationwide & NMB000919



OK - Tanner Nygren NRS, BLM 11/27/12
APD COAs apply to this sundry.

Accepted for record
NMOCD ¹⁰⁵
12/5/2012



14. I hereby certify that the foregoing is true and correct.	
Electronic Submission #159529 verified by the BLM Well Information System For MEWBOURNE OIL COMPANY, sent to the Carlsbad. Committed to AFMSS for processing by KURT SIMMONS on 11/09/2012 ()	
Name (Printed/Typed) JACKIE LATHAN	Title AUTHORIZED REPRESENTATIVE
Signature (Electronic Submission)	Date 11/06/2012

THIS SPACE FOR FEDERAL OR STATE OFFICE USE

Approved By 	Title  FIELD MANAGER	Date NOV 30 2012
Conditions of approval, if any, are attached. Approval of this notice does not warrant or certify that the applicant holds legal or equitable title to those rights in the subject lease which would entitle the applicant to conduct operations thereon.		
Office CARLSBAD FIELD OFFICE		

Title 18 U.S.C. Section 1001 and Title 43 U.S.C. Section 1212, make it a crime for any person knowingly and willfully to make to any department or agency of the United States any false, fictitious or fraudulent statements or representations as to any matter within its jurisdiction.

**** OPERATOR-SUBMITTED ** OPERATOR-SUBMITTED ** OPERATOR-SUBMITTED ****

Figure 1

↑
North

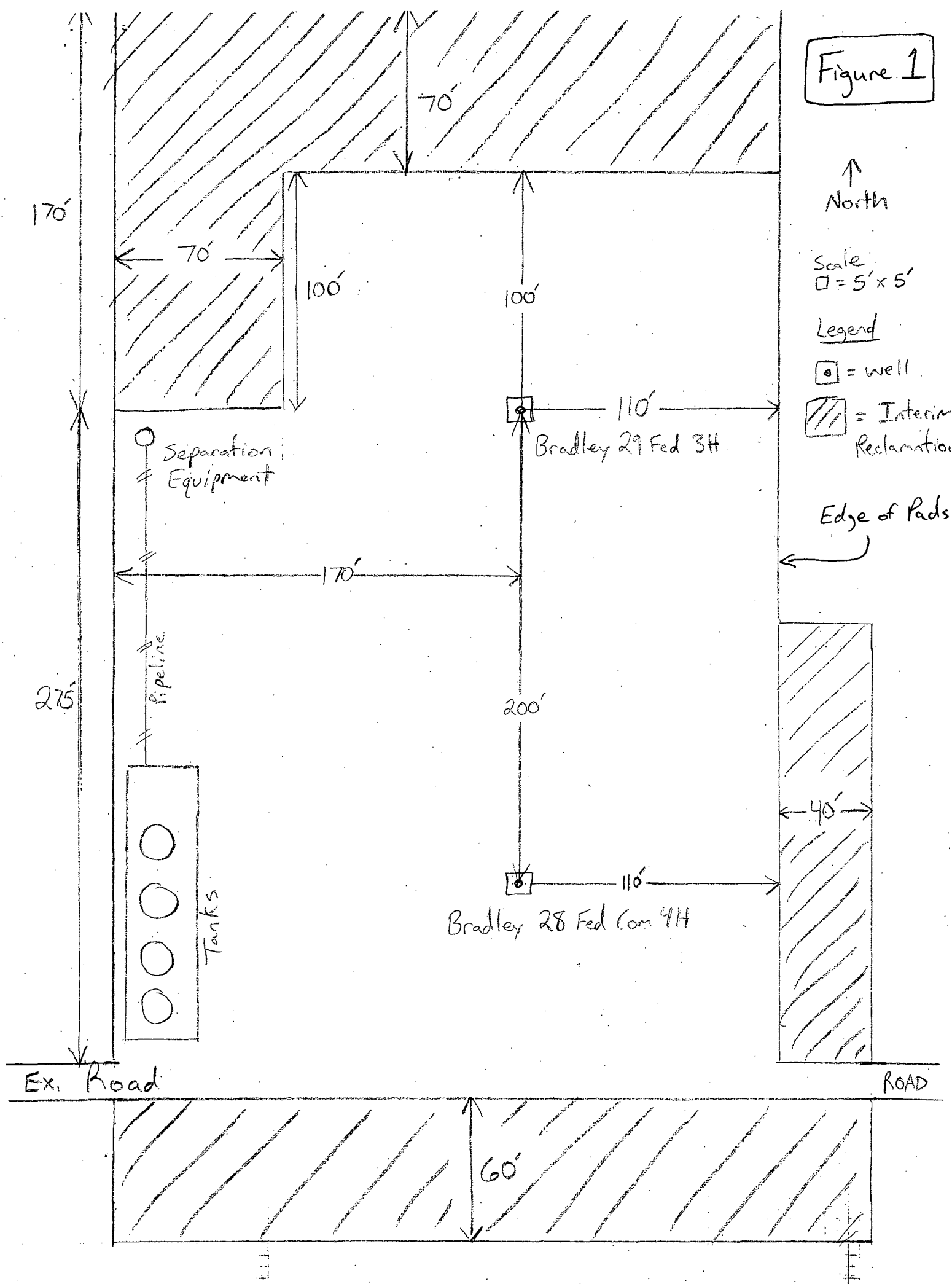
Scale
□ = 5' x 5'

Legend

□ = well

▨ = Interim
Reclamation

Edge of Pads



Nygren, Tanner

From: Bradley Bishop <bbishop@mewbourne.com>
Sent: Monday, November 26, 2012 2:36 PM
To: Nygren, Tanner
Subject: Re: Tank Battery for Bradley 28 Fed 4H

I got with Robin and Nick, this drawing that you sent me will work for us.

Can you let me know when the sundry will be approved, we are wanting to get started building the battery as soon as we can. Thanks Bradley Bishop

From: "Nygren, Tanner" <tnygren@blm.gov>
To: "Bradley Bishop (bbishop@mewbourne.com)" <bbishop@mewbourne.com>
Date: 11/26/2012 11:41 AM
Subject: Tank Battery for Bradley 28 Fed 4H

Can we place the battery on the west side and interim reclaim the pads as depicted in the attachment?

Tanner E. Nygren
Bureau of Land Management
Natural Resource Specialist
Carlsbad Field Office
620 E. Greene St.
Carlsbad, NM 88220
Office: (575) 234-5975
Fax: (575) 234-5927
tnygren@blm.gov

[attachment "DOC000.PDF" deleted by Bradley Bishop/Mewbourne]