

UNITED STATES
DEPARTMENT OF THE INTERIOR
BUREAU OF LAND MANAGEMENTFORM APPROVED
OMB NO. 1004-0135
Expires: July 31, 2010**SUNDRY NOTICES AND REPORTS ON WELLS**
Do not use this form for proposals to drill or to re-enter an abandoned well. Use form 3160-3 (APD) for such proposals.

OCD Artesia

SUBMIT IN TRIPLICATE - Other instructions on reverse side.

1. Type of Well <input checked="" type="checkbox"/> Oil Well <input type="checkbox"/> Gas Well <input type="checkbox"/> Other		5. Lease Serial No. NMNM19836
2. Name of Operator MURCHISON OIL & GAS INC		6. If Indian, Allottee or Tribe Name
Contact: CINDY COTTRELL E-Mail: ccottrell@jdmil.com		7. If Unit or CA/Agreement, Name and/or No.
3a. Address 1100 MIRA VISTA BLVD PLANO, TX 75093	3b. Phone No. (include area code) Ph: 972-931-0700 Ext: 109	8. Well Name and No. RINGER FEDERAL 6 SWD
4. Location of Well (Footage, Sec., T., R., M., or Survey Description) Sec 3 T25S R26E Mer NMP SESE 1250FSL 1250FEL		9. API Well No. 30-015-33187
		10. Field and Pool, or Exploratory SWD; DEVONIAN
		11. County or Parish, and State EDDY COUNTY, NM

12. CHECK APPROPRIATE BOX(ES) TO INDICATE NATURE OF NOTICE, REPORT, OR OTHER DATA

TYPE OF SUBMISSION	TYPE OF ACTION			
<input checked="" type="checkbox"/> Notice of Intent	<input type="checkbox"/> Acidize	<input type="checkbox"/> Deepen	<input type="checkbox"/> Production (Start/Resume)	<input type="checkbox"/> Water Shut-Off
<input type="checkbox"/> Subsequent Report	<input type="checkbox"/> Alter Casing	<input type="checkbox"/> Fracture Treat	<input type="checkbox"/> Reclamation	<input type="checkbox"/> Well Integrity
<input type="checkbox"/> Final Abandonment Notice	<input type="checkbox"/> Casing Repair	<input type="checkbox"/> New Construction	<input type="checkbox"/> Recomplete	<input checked="" type="checkbox"/> Other
	<input type="checkbox"/> Change Plans	<input type="checkbox"/> Plug and Abandon	<input type="checkbox"/> Temporarily Abandon	Change to Original A
	<input type="checkbox"/> Convert to Injection	<input type="checkbox"/> Plug Back	<input type="checkbox"/> Water Disposal	PD


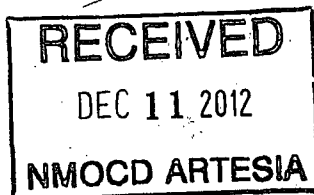
13. Describe Proposed or Completed Operation (clearly state all pertinent details, including estimated starting date of any proposed work and approximate duration thereof. If the proposal is to deepen directionally or recompleat horizontally, give subsurface locations and measured and true vertical depths of all pertinent markers and zones. Attach the Bond under which the work will be performed or provide the Bond No. on file with BLM/BLA. Required subsequent reports shall be filed within 30 days following completion of the involved operations. If the operation results in a multiple completion or recompleat in a new interval, a Form 3160-4 shall be filed once testing has been completed. Final Abandonment Notices shall be filed only after all requirements, including reclamation, have been completed, and the operator has determined that the site is ready for final inspection.)

Murchison Oil & Gas, Inc. respectfully requests that the permitted BOP be changed from 13-3/8 in. 10M to 11 in. 10M as shown on the attached diagram. We also request that the drilling rig be changed from Precision Drilling #75 to Silver Oak #1 (drilling rig layout attached).

SM Based on well head rating

Accepted for record
NMOCD

JS
12/11/2012



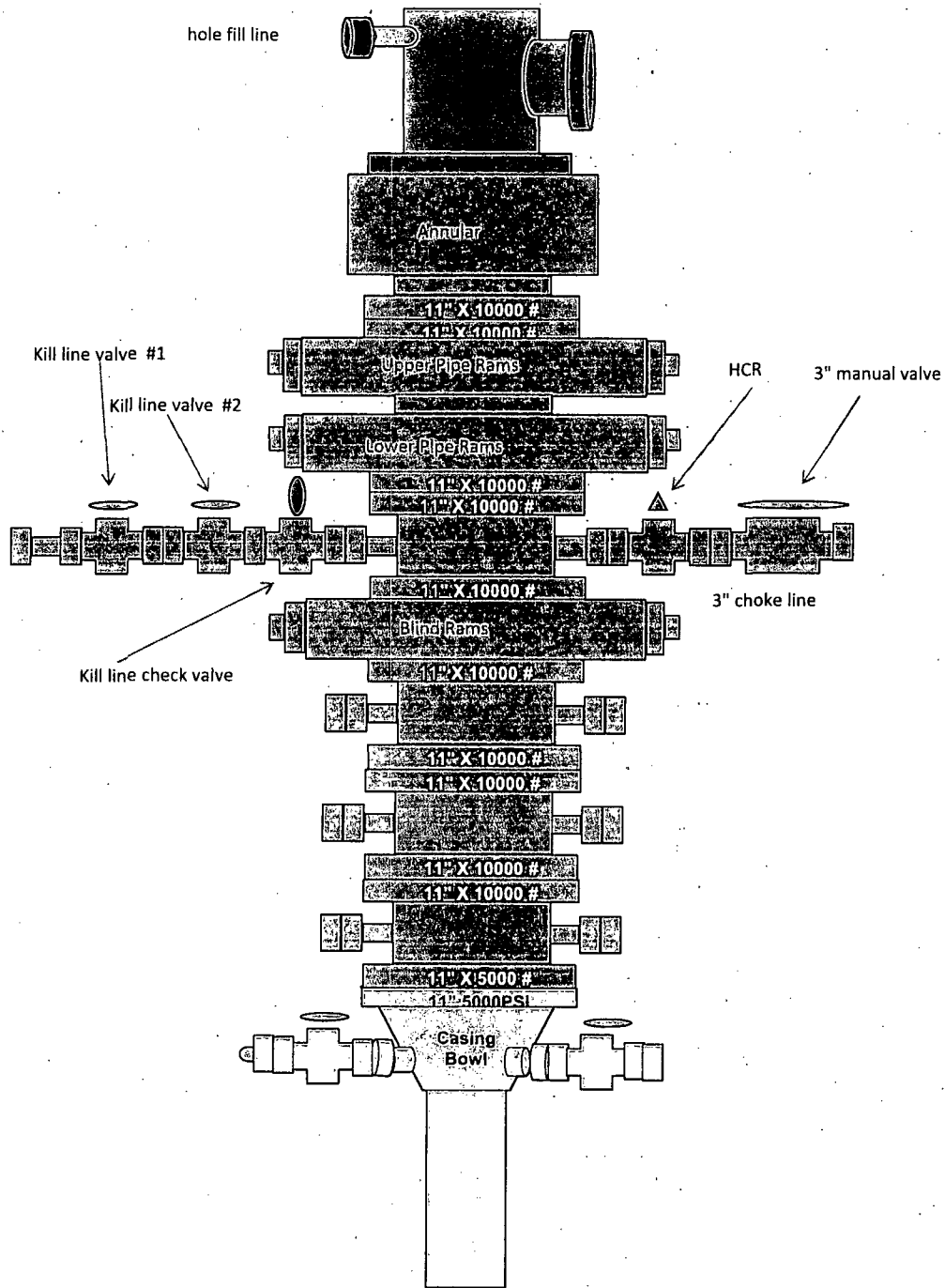
14. I hereby certify that the foregoing is true and correct.	
Electronic Submission #161725 verified by the BLM Well Information System For MURCHISON OIL & GAS INC, sent to the Carlsbad Committed to AFMSS for processing by KURT SIMMONS on 12/06/2012 ()	
Name (Printed/Typed) STEVE MORRIS	Title SR. DRILLING ENGINEER
Signature (Electronic Submission)	Date 12/05/2012

THIS SPACE FOR FEDERAL OR STATE OFFICE USE

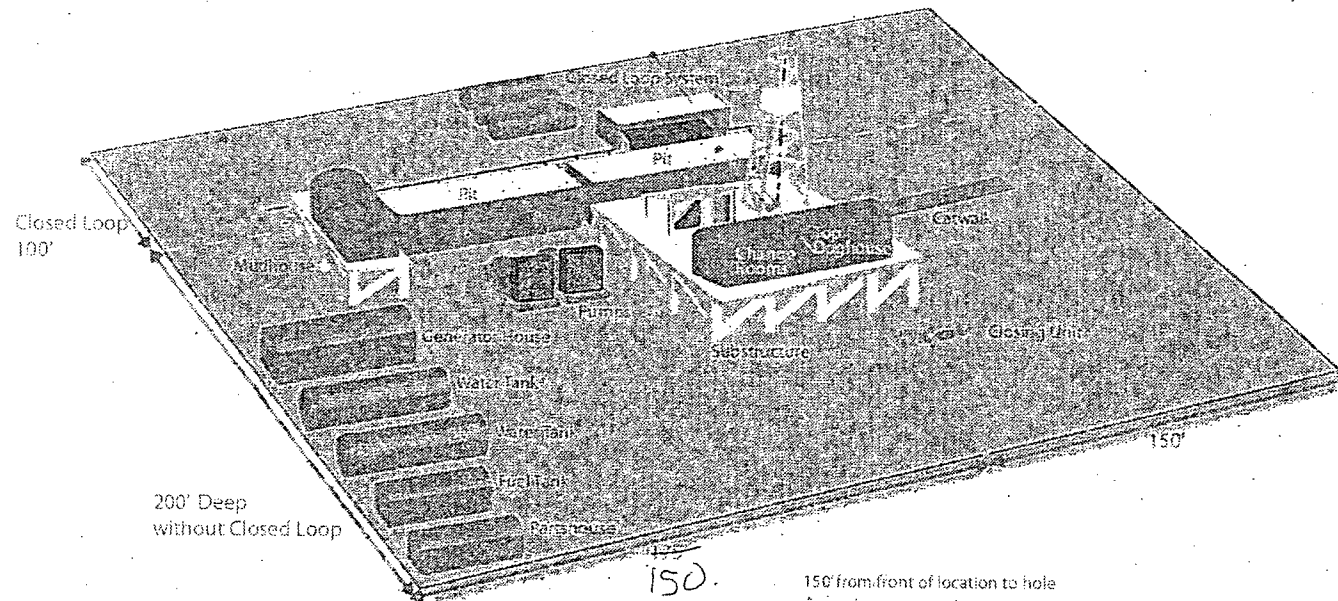
Approved By	Title	Date
Conditions of approval, if any, are attached. Approval of this notice does not warrant or certify that the applicant holds legal or equitable title to those rights in the subject lease which would entitle the applicant to conduct operations thereon.		
Office		

Title 18 U.S.C. Section 1001 and Title 43 U.S.C. Section 1212, make it a crime for any person knowingly and willfully to make to any department or agency of the United States any false, fictitious or fraudulent statements or representations as to any matter within its jurisdiction.

**** OPERATOR-SUBMITTED ** OPERATOR-SUBMITTED ** OPERATOR-SUBMITTED ****



Location Layout



Location size with Closed Loop System
200' Deep X 325' Wide

Location size with Closed Loop System
300' Deep X 275' Wide

300
Per Steve Morris
12/6/12
CRW