

District I  
1625 N. French Dr., Hobbs, NM 88240  
District II  
1301 W. Grand Avenue, Artesia, NM 88210  
District III  
1000 Rio Brazos Road, Aztec, NM 87410  
District IV  
1220 S. St. Francis Dr., Santa Fe, NM 87505

State of New Mexico  
Energy Minerals and Natural Resources

Oil Conservation Division  
1220 South St. Francis Dr.  
Santa Fe, NM 87505

**RECEIVED**  
NOV 01 2012  
NMOCD ARTESIA

Form C-141  
Revised October 10, 2003

Submit 2 Copies to appropriate  
District Office in accordance  
with Rule 116 on back  
side of form

### Release Notification and Corrective Action

NMLB 1215952999

OPERATOR

☐ Initial Report ☒ Final Report

Name of Company	COG Operating LLC	Contact	Pat Ellis
Address	550 W. Texas, Suite 1300 Midland, Texas 79701	Telephone No.	(432) 230-0077
Facility Name	Continental A State Tank Battery	Facility Type	Tank Battery

Surface Owner: State	Mineral Owner	Lease No. (API#) 30-015-29696 Closest well location
----------------------	---------------	--

### LOCATION OF RELEASE

Unit Letter C	Section 30	Township 17S	Range 29E	Feet from the	North/South Line	Feet from the	East/West Line	County Eddy
------------------	---------------	-----------------	--------------	---------------	------------------	---------------	----------------	----------------

Latitude N 32.81210° Longitude W 104.11641°

### NATURE OF RELEASE

Type of Release: Oil	Volume of Release 30 bbls	Volume Recovered 27 bbls
Source of Release: 2" Bull plug at tank	Date and Hour of Occurrence 05/23/2012	Date and Hour of Discovery 05/23/2012 7:00 a.m.
Was Immediate Notice Given? <input checked="" type="checkbox"/> Yes <input type="checkbox"/> No <input type="checkbox"/> Not Required	If YES, To Whom? Mike Bratcher-OCD	
By Whom? Michelle Mullins	Date and Hour 05/23/2010 8:55 p.m.	
Was a Watercourse Reached? <input type="checkbox"/> Yes <input checked="" type="checkbox"/> No	If YES, Volume Impacting the Watercourse. N/A	

If a Watercourse was Impacted, Describe Fully.\*

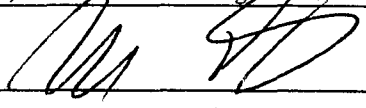
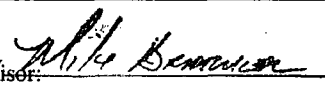

Describe Cause of Problem and Remedial Action Taken.\*

A 2" bull plug came out at the sales tank releasing oil into the facility. The bull plug has been replaced.

Describe Area Affected and Cleanup Action Taken.\*

Tetra Tech personnel inspected the site and collected samples to define the spills extent. Soil that exceeded RRAL was removed and hauled away for proper disposal. The site was then brought up to surface grade with clean backfill material. Tetra Tech prepared a closure report and submitted it to NMOCD for review.

I hereby certify that the information given above is true and complete to the best of my knowledge and understand that pursuant to NMOCD rules and regulations all operators are required to report and/or file certain release notifications and perform corrective actions for releases which may endanger public health or the environment. The acceptance of a C-141 report by the NMOCD marked as "Final Report" does not relieve the operator of liability should their operations have failed to adequately investigate and remediate contamination that pose a threat to ground water, surface water, human health or the environment. In addition, NMOCD acceptance of a C-141 report does not relieve the operator of responsibility for compliance with any other federal, state, or local laws and/or regulations.

Signature: 		OIL CONSERVATION DIVISION	
Printed Name: Ike Tavarez (Agent In C.C.)		Approved by District Supervisor: 	
Title: Project Manager		Approval Date: JAN 28 2013	Expiration Date: N/A
E-mail Address: Ike.Tavarez@TetraTech.com		Conditions of Approval: N/A	
Date: 10-5-12 Phone: (432) 682-4559		Attached <input type="checkbox"/>  2RP-1160	

\* Attach Additional Sheets If Necessary