

District I  
1625 N. French Dr., Hobbs, NM 88240  
District II  
1301 W. Grand Avenue, Artesia, NM 88210  
District III  
1000 Rio Brazos Rd., Aztec, NM 87410  
District IV  
1220 S. St. Francis Dr., Santa Fe, NM 87505

State of New Mexico  
Energy, Minerals & Natural Resources

Form C-104  
Revised June 10, 2003

Oil Conservation Division  
1220 South St. Francis Dr.  
Santa Fe, NM 87505

Submit to Appropriate District Office  
5 Copies

☐ AMENDED REPORT

I. REQUEST FOR ALLOWABLE AND AUTHORIZATION TO TRANSPORT

<sup>1</sup> Operator name and Address Yates Petroleum Corporation 105 South Fourth Street Artesia, NM 88210		<sup>2</sup> OGRID Number 025575	
		<sup>3</sup> Reason for Filing Code/ Effective Date RC	
<sup>4</sup> API Number 30-005-63680	<sup>5</sup> Pool Name Pecos Slope Abo		<sup>6</sup> Pool Code 82730
<sup>7</sup> Property Code	<sup>8</sup> Property Name Horn YG Federal		<sup>9</sup> Well Number 4

II. <sup>10</sup> Surface Location

UL or lot no. I	Section 7	Township 8S	Range 26E	Lot.Idn	Feet from the 1750	North/South Line South	Feet from the 660	East/West line East	County Chaves
--------------------	--------------	----------------	--------------	---------	-----------------------	---------------------------	----------------------	------------------------	------------------

<sup>11</sup> Bottom Hole Location

UL or lot no.	Section	Township	Range	Lot Idn	Feet from the	North/South line	Feet from the	East/West line	County
<sup>12</sup> Lse Code F	<sup>13</sup> Producing Method Code F	<sup>14</sup> Gas Connection Date 8/16/05	<sup>15</sup> C-129 Permit Number		<sup>16</sup> C-129 Effective Date		<sup>17</sup> C-129 Expiration Date		

III. Oil and Gas Transporters

<sup>18</sup> Transporter OGRID	<sup>19</sup> Transporter Name and Address	<sup>20</sup> POD	<sup>21</sup> O/G	<sup>22</sup> POD ULSTR Location and Description
015694	Navajo Refining Company P. O. Box 159 Artesia, NM 88210	4004667	O	Unit I of Section 7-T8S-R26E
147831	Agave Energy Company 105 South Fourth Street Artesia, NM 88210	4004666	G	Unit I of Section 7-T8S-R26E
				RECEIVED
				SEP 20 2005
				OCU-ARTESIA

IV. Produced Water

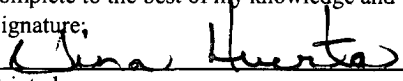

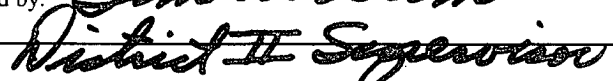
<sup>23</sup> POD	<sup>24</sup> POD ULSTR Location and Description Unit I of Section 7-T8S-R26E
-------------------	--

V. Well Completion Data

<sup>25</sup> Spud Date RC 7/29/05	<sup>26</sup> Ready Date 8/15/05	<sup>27</sup> TD 5860'	<sup>28</sup> PBDT 4600'	<sup>29</sup> Perforations 3962'-4328'	<sup>30</sup> DHC, MC
<sup>31</sup> Hole Size		<sup>32</sup> Casing & Tubing Size		<sup>33</sup> Depth Set	
REFER TO ORIGINAL COMPLETION					

VI. Well Test Data

<sup>35</sup> Date New Oil	<sup>36</sup> Gas Delivery Date 8/16/05	<sup>37</sup> Test Date 8/19/05	<sup>38</sup> Test Length 24 hrs	<sup>39</sup> Tbg. Pressure 250 psi	<sup>40</sup> Csg. Pressure Packer
<sup>41</sup> Choke Size 20/64"	<sup>42</sup> Oil 0	<sup>43</sup> Water 0	<sup>44</sup> Gas 579	<sup>45</sup> AOF	<sup>46</sup> Test Method Flow Test

<sup>47</sup> I hereby certify that the rules of the Oil Conservation Division have been complied with and that the information given above is true and complete to the best of my knowledge and belief. Signature: 		OIL CONSERVATION DIVISION	
Printed name: Tina Huerta		Approved by: 	
Title: Regulatory Compliance Supervisor		Title: 	
E-mail Address: tinah@ypcnm.com		Approval Date: SEP 21 2005	
Date: September 19, 2005	Phone: (505) 748-1471		