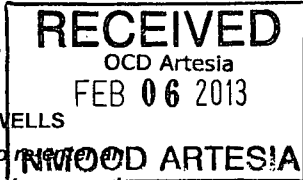


UNITED STATES
DEPARTMENT OF THE INTERIOR
BUREAU OF LAND MANAGEMENT

FORM APPROVED
OM B No. 1004-0137
Expires: March 31, 2007



SUNDRY NOTICES AND REPORTS ON WELLS
Do not use this form for proposals to drill or to re-enter an abandoned well. Use Form 3160-3 (APD) for such proposals.
SUBMIT IN TRIPLICATE - Other instructions on reverse side.

1. Type of Well <input checked="" type="checkbox"/> Oil Well <input type="checkbox"/> Gas Well <input type="checkbox"/> Other		5. Lease Serial No. NMLC-060709
2. Name of Operator Apache Corporation		6. If Indian, Allottee or Tribe Name
3a. Address PO Box 1849 Eunice, NM 88231		7. If Unit of CA / Agreement, Name and/or No.
3b. Phone No. (include area code) 575-390-4186		8. Well Name and No. Tony Federal #37 <308738>
4. Location of (Footage, Sec., T., R., or Survey Description) 460'FNL and 165"FEL B 19, 17S, 31E		9. API Well No. 30-015-40171
		10. Field and Pool, or Exploratory Area Cedar Lake;Glorieta-Yeso
		11. County or Parish, State Eddy, NM

12. CHECK APPROPRIATE BOX(ES) TO INDICATE NATURE OF NOTICE, REPORT, OR OTHER DATA

TYPE OF SUBMISSION	TYPE OF ACTION			
<input type="checkbox"/> Notice of Intent	<input type="checkbox"/> Acidize	<input type="checkbox"/> Deepen	<input type="checkbox"/> Production (Start/Resume)	<input type="checkbox"/> Water Shut-off
<input checked="" type="checkbox"/> Subsequent Report	<input type="checkbox"/> Alter Casing	<input type="checkbox"/> Fracture Treat	<input checked="" type="checkbox"/> Reclamation	<input type="checkbox"/> Well Integrity
<input type="checkbox"/> Final Abandonment Notice	<input type="checkbox"/> Casing Repair	<input type="checkbox"/> New Construction	<input type="checkbox"/> Recomplete	<input type="checkbox"/> Other _____
	<input type="checkbox"/> Change Plans	<input type="checkbox"/> Plug and Abandon	<input type="checkbox"/> Temporarily Abandon	
	<input type="checkbox"/> Convert to Injection	<input type="checkbox"/> Plug Back	<input type="checkbox"/> Water Disposal	

13. Describe Proposed or Completed Operation (clearly state all pertinent details, including estimated starting date of any proposed work and approximate duration thereof. If the proposal is to deepen directionally or recompleat horizontally, give subsurface locations and measured and true vertical depths of all pertinent markers and zones. Attach the Bond under which the work will be performed or provide the bond No. on file with the BLM / BIA. Required subsequent reports shall be filed within 30 days following completion of the involved operations. If the operation results in multiple completion or recompleat in a new interval, a Form 3160-4 shall be filed once testing has been completed. Final Abandonment Notices shall be filed only after all requirements, including reclamation, have been completed, and the operator has determined that the site is ready for final inspection.)

Accepted for record
NMOC LRP
2/6/13

Apache Corporation would like to request a variance from the approved interim reclamation. The approved IR Plat suggested that the location was to built at 270x225, remove 70' from the north of the pad and 70' from the east of the pad. Based on the placement of the wellbore and the location being built as 274 x 221, with misplaced lines on the east side as well as the two protrusions, we would like to suggest the following:

Removing 40' from the north which would leave us 17' from the anchors and removing 70' plus the two protrusions leaving 20' from the anchors. The south and west side of the location will need to remain as is for production operating usage.

Please see attached documentation.

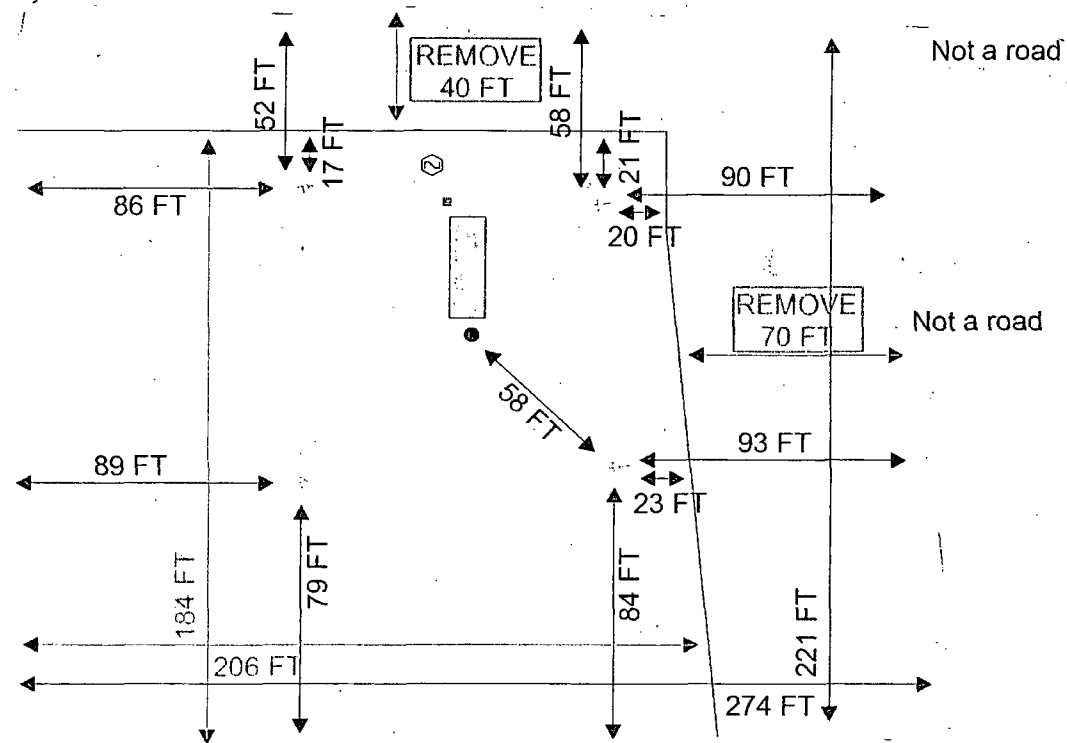
14. I hereby certify that the following is true and correct	
Name Natalie Gladden	Title Sr. Environmental Tech
Signature <i>Natalie Gladden</i>	Date 12/28/12

THIS SPACE FOR FEDERAL OR STATE OFFICE USE

Approved by <i>James C. Benson</i>	Title SEPS	Date 2-3-13
Conditions of approval, if any, are attached. Approval of this notice does not warrant or certify that the applicant holds legal or equitable title to those rights in the subject lease which would entitle the applicant to conduct operations thereon.	Office LFO	

Title 18 U.S.C., Section 1001 and Title 43 U.S.C., Section 1212, make it a crime for any person knowingly and willfully to make to any department or agency of the United States any false, fictitious or fraudulent statements or representations as to any matter within its jurisdiction.

Proposed Pad Measurements



Legend

- WELLHEAD
- DEADMAN
- ELECTRICAL BOX
- FLOW LINE
- PAD
- DOWNSIZE AREA
- PUMP JACK

The former pad measured 221 FT x 274 FT,

Do not berm this location.

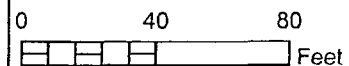
The downsized pad measures 184 FT x 206 FT.

Landowner = BLM



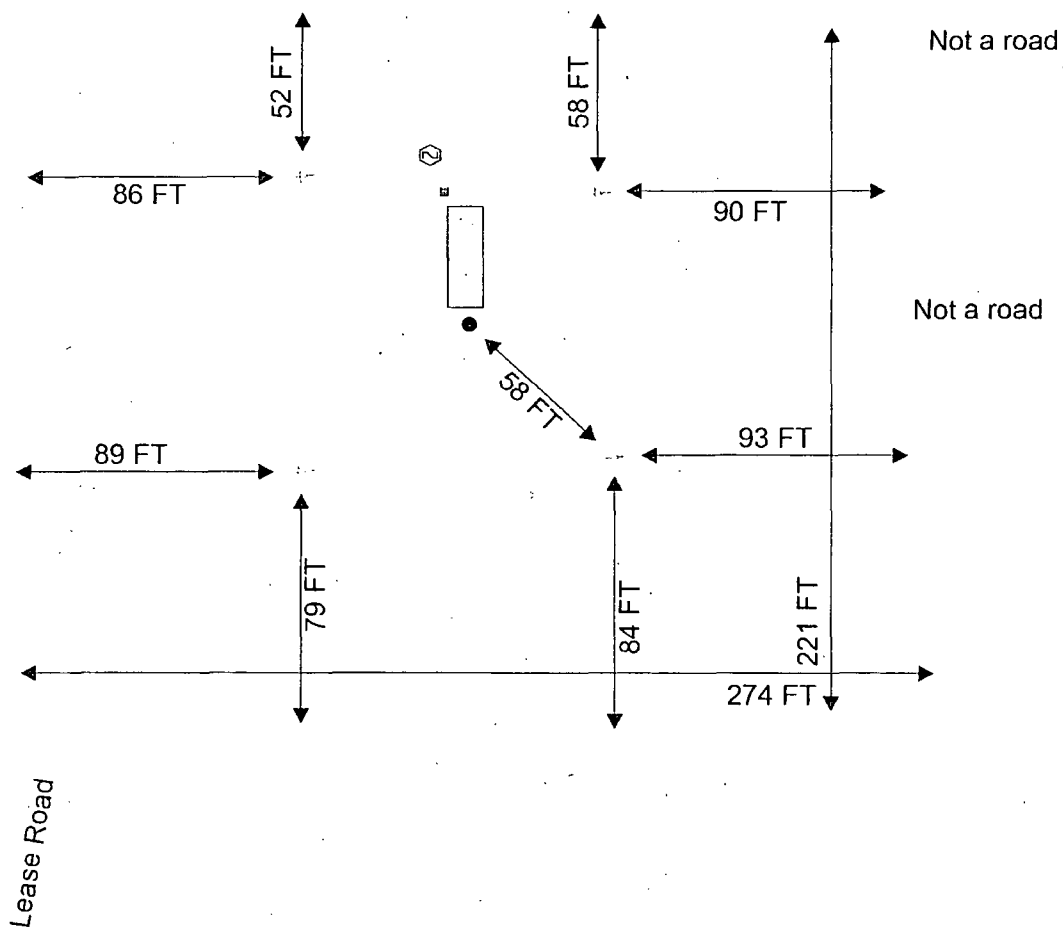
**APACHE TONY
FEDERAL #037**

LEGALS: UL/B sec. 19
T-17-S R-31-E
EDDY COUNTY, NM



GPS date: 9/7/12 KL
Drawing date: 9/12/12
Drafted by: L. Weinheimer

Pad Measurements



Legend

- WELLHEAD
- DEADMAN
- ▣ ELECTRICAL BOX
- FLOW LINE
- PAD
- ▭ PUMP JACK
- CI- LAB DATA
- CI- FIELD DATA

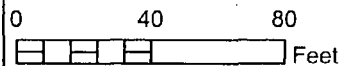
Landowner = BLM

The frac tank is located 106 ft E and then 41 ft south of the well head.



**APACHE TONY
FEDERAL #037**

LEGALS: UL/B sec. 19
T-17-S R-31-E
EDDY COUNTY, NM



GPS date: 9/7/12 KL
Drawing date: 9/10/12
Drafted by: L. Weinheimer

INTERIM RECLAMATION LAYOUT

TONY FEDERAL #37

EXHIBIT #6



Flowline

