

Submit 1 Copy To Appropriate District Office  
District I - (575) 393-6161  
1625 N. French Dr., Hobbs, NM 88240  
District II - (575) 748-1283  
811 S. First St., Artesia, NM 88210  
District III - (505) 334-6178  
1000 Rio Brazos Rd., Aztec, NM 87410  
District IV - (505) 476-3460  
1220 S. St. Francis Dr., Santa Fe, NM 87505

State of New Mexico  
Energy, Minerals and Natural Resources

Form C-103  
Revised August 1, 2011

OIL CONSERVATION DIVISION  
1220 South St. Francis Dr.  
Santa Fe, NM 87505

WELL API NO. 30-015-34569
5. Indicate Type of Lease STATE <input checked="" type="checkbox"/> FEE <input type="checkbox"/>
6. State Oil & Gas Lease No. V-6248
7. Lease Name or Unit Agreement Name COYOTE STATE
8. Well Number 12
9. OGRID Number 240974
10. Pool name or Wildcat MALJAMAR GB SA

4. Well Location Unit Letter: J : 1650 feet from the SOUTH line and 1650 feet from the EAST line Section 36 Township 17S Range 31E NMPM County EDDY	11. Elevation (Show whether DR, RKB, RT, GR, etc.) 3829' GR
---	--

SUNDRY NOTICES AND REPORTS ON WELLS  
(DO NOT USE THIS FORM FOR PROPOSALS TO DRILL OR TO DEEPEN OR PLUG BACK TO A DIFFERENT RESERVOIR. USE "APPLICATION FOR PERMIT" (FORM C-101) FOR SUCH PROPOSALS.)

1. Type of Well: Oil Well ☒ Gas Well ☐ Other

2. Name of Operator LEGACY RESERVES OPERATING LP

3. Address of Operator P.O. BOX 10848  
MIDLAND, TX 79702

4. Well Location

Unit Letter: J : 1650 feet from the SOUTH line and 1650 feet from the EAST line  
Section 36 Township 17S Range 31E NMPM County EDDY

11. Elevation (Show whether DR, RKB, RT, GR, etc.)  
3829' GR

12. Check Appropriate Box to Indicate Nature of Notice, Report or Other Data

NOTICE OF INTENTION TO:

PERFORM REMEDIAL WORK ☐ PLUG AND ABANDON ☐  
TEMPORARILY ABANDON ☐ CHANGE PLANS ☐  
PULL OR ALTER CASING ☐ MULTIPLE COMPL ☐  
DOWNHOLE COMMINGLE ☐

SUBSEQUENT REPORT OF:

REMEDIAL WORK ☐ ALTERING CASING ☐  
COMMENCE DRILLING OPNS. ☐ P AND A ☐  
CASING/CEMENT JOB ☐

OTHER: ADD UPPER GRAYBURG PAY & RTP



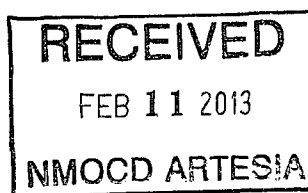
OTHER:



13. Describe proposed or completed operations. (Clearly state all pertinent details, and give pertinent dates, including estimated date of starting any proposed work). SEE RULE 19.15.7.14 NMAC. For Multiple Completions: Attach wellbore diagram of proposed completion or recompletion.

---SEE ATTACHED PROCEDURE---

ESTIMATED START DATE: 02/20/2013



Spud Date:

Rig Release Date:

I hereby certify that the information above is true and complete to the best of my knowledge and belief.

SIGNATURE

*Blain Lewis*

TITLE

SENIOR ENGINEER

DATE

02/06/2013

Type or print name  
For State Use Only

BLAIN LEWIS

E-mail address: [blewis@legacylp.com](mailto:blewis@legacylp.com)

PHONE: 432-689-5200

APPROVED BY:

*J. C. Shuard*

TITLE

*Geologist*

DATE

2/14/2012

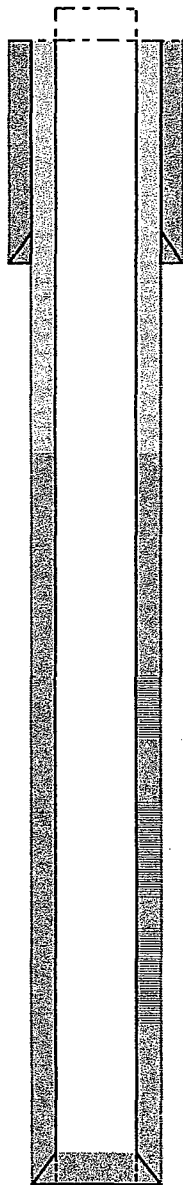
Conditions of Approval (if any):

*CURRENT WELLBORE DIAGRAM*Lease & Well # Coyote State # 12

Spud - 2/23/06

Elevation - 3829'

KB -



8 5/8" 24# @ 855', 300 sx 35/65/6 lite, 200 sx CI C, circ 94 sx.

Top of cement @ 2010' FS, CBL

**Grayburg**

3844-3994.5 44 holes

Acidized 2000 gal 15% NEFE

Fraced w/85,000 gal lg, 91,500 # sd

**San Andres**

4093-4257.5 46 holes

Acidized w/2000 ggal 15% NEFE

Fraced w/75,000 gal lg, 99,493 # sd

4394 - 4494 62 holes

Acidized w/3000 gal 15% NEFE

Fraced w/83,379 gal lg, 98,160 # sd

PBTD-4778'

Cmt w/700 sx 35/656/6, 440 sx CL C, d/n circ. cmt.

5 1/2" 17 csg @ 4792'

# PROPOSED WELLBORE DIAGRAM

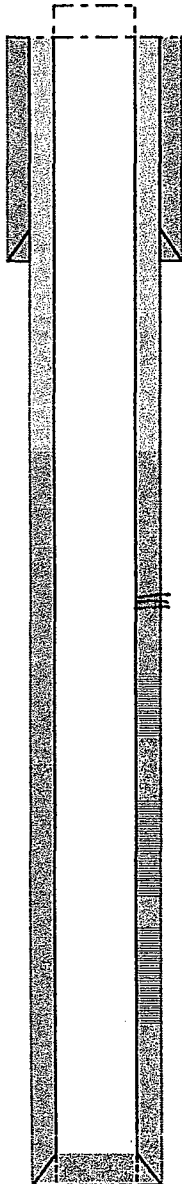
Lease & Well #

Coyote State # 12

Spud - 2/23/06

Elevation - 3829'

KB -



8 5/8" 24# @ 855', 300 sx 35/65/6 lite, 200 sx Cl C, circ 94 sx.

Top of cement @ 2010' FS, CBL

*UPPER GRAYBURG  
3695' - 3753' 10 HOLES*

Grayburg

3844-3994.5 44 holes

Acidized 2000 gal 15% NEFE

Fraced w/85,000 gal lg, 91,500 # sd

San Andres

4093-4257.5 46 holes

Acidized w/2000 gfal 15% NEFE

Fraced w/75,000 gal lg, 99,493 # sd

4394 - 4494 62 holes

Acidized w/3000 gal 15% NEFE

Fraced w/83,379 gal lg, 98,160 # sd

Cmt w/700 sx 35/656/6, 440 sx CL C, d/n circ. cmt.

5 1/2" 17 csg @ 4792'

PBTD-4778'