

UNITED STATES
DEPARTMENT OF THE INTERIOR
BUREAU OF LAND MANAGEMENT

OCD Artesia

FORM APPROVED
OM B No. 1004-0137
Expires: March 31, 2007

SUNDRY NOTICES AND REPORTS ON WELLS
*Do not use this form for proposals to drill or to re-enter an
abandoned well Use Form 3160-3 (APD) for such proposals*
SUBMIT IN TRIPLICATE - Other instructions on reverse side.

1. Type of Well <input checked="" type="checkbox"/> Oil Well <input type="checkbox"/> Gas Well <input type="checkbox"/> Other		5. Lease Serial No. NMLC 029395B
2. Name of Operator Apache Corporation		6. If Indian, Allottee or Tribe Name
3a. Address PO Box 1849, Eunice NM 88231		7. If Unit of CA / Agreement, Name and/or No.
3b. Phone No. (include area code) 575-390-4186		8. Well Name and No. Lee Federal #047 (308720)
4. Location of (Footage, Sec., T., R., or Survey Description) 885' FSL & 1740' FEL, O-20-17S-31E		9. API Well No. 30-015-40033
		10. Field and Pool, or Exploratory Area Mar Loco;Glorieta-Yeso
		11. County or Parish, State Eddy County, New Mexico

12. CHECK APPROPRIATE BOX(ES) TO INDICATE NATURE OF NOTICE, REPORT, OR OTHER DATA

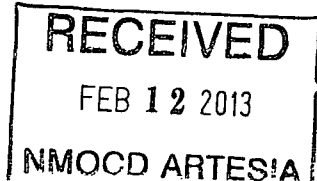
TYPE OF SUBMISSION	TYPE OF ACTION			
<input type="checkbox"/> Notice of Intent	<input type="checkbox"/> Acidize	<input type="checkbox"/> Deepen	<input type="checkbox"/> Production (Start/Resume)	<input type="checkbox"/> Water Shut-off
<input checked="" type="checkbox"/> Subsequent Report	<input type="checkbox"/> Alter Casing	<input type="checkbox"/> Fracture Treat	<input type="checkbox"/> Reclamation	<input type="checkbox"/> Well Integrity
<input type="checkbox"/> Final Abandonment Notice	<input type="checkbox"/> Casing Repair	<input type="checkbox"/> New Construction	<input type="checkbox"/> Recomplete	<input checked="" type="checkbox"/> Other _____
	<input type="checkbox"/> Change Plans	<input type="checkbox"/> Plug and Abandon	<input type="checkbox"/> Temporarily Abandon	Report of
	<input type="checkbox"/> Convert to Injection	<input type="checkbox"/> Plug Back	<input type="checkbox"/> Water Disposal	Reclamation

13. Describe Proposed or Completed Operation (clearly state all pertinent details, including estimated starting date of any proposed work and approximate duration thereof. If the proposal is to deepen directionally or recompleat horizontally, give subsurface locations and measured and true vertical depths of all pertinent markers and zones. Attach the Bond under which the work will be performed or provide the bond No. on file with the BLM / BIA. Required subsequent reports shall be filed within 30 days following completion of the involved operations. If the operation results in multiple completion or recompleat in a new interval, a Form 3160-4 shall be filed once testing has been completed. Final Abandonment Notices shall be filed only after all requirements, including reclamation, have been completed, and the operator has determined that the site is ready for final inspection.)

Apache Corporation would like to request a varience from the approved interim reclamation. The IR Plat suggested dthat the lcoation 270' x225', but the actual size is 216' x 252', the wellbore is offset, therefore the anchors are in different areas. The APD showed to remove 15' from the northeast side of location and 60' from the southeast side. Apache Corporation would like to propose taking 18' from the northeast side and 20' from the southeast side, leaving approximately 20' from edge of location to the achors. The other two side of the location will be used during fracing and workovers.

Please see attached drawings and other documentation.

Artesia 2/14/13
Accepted for record
NMOCD

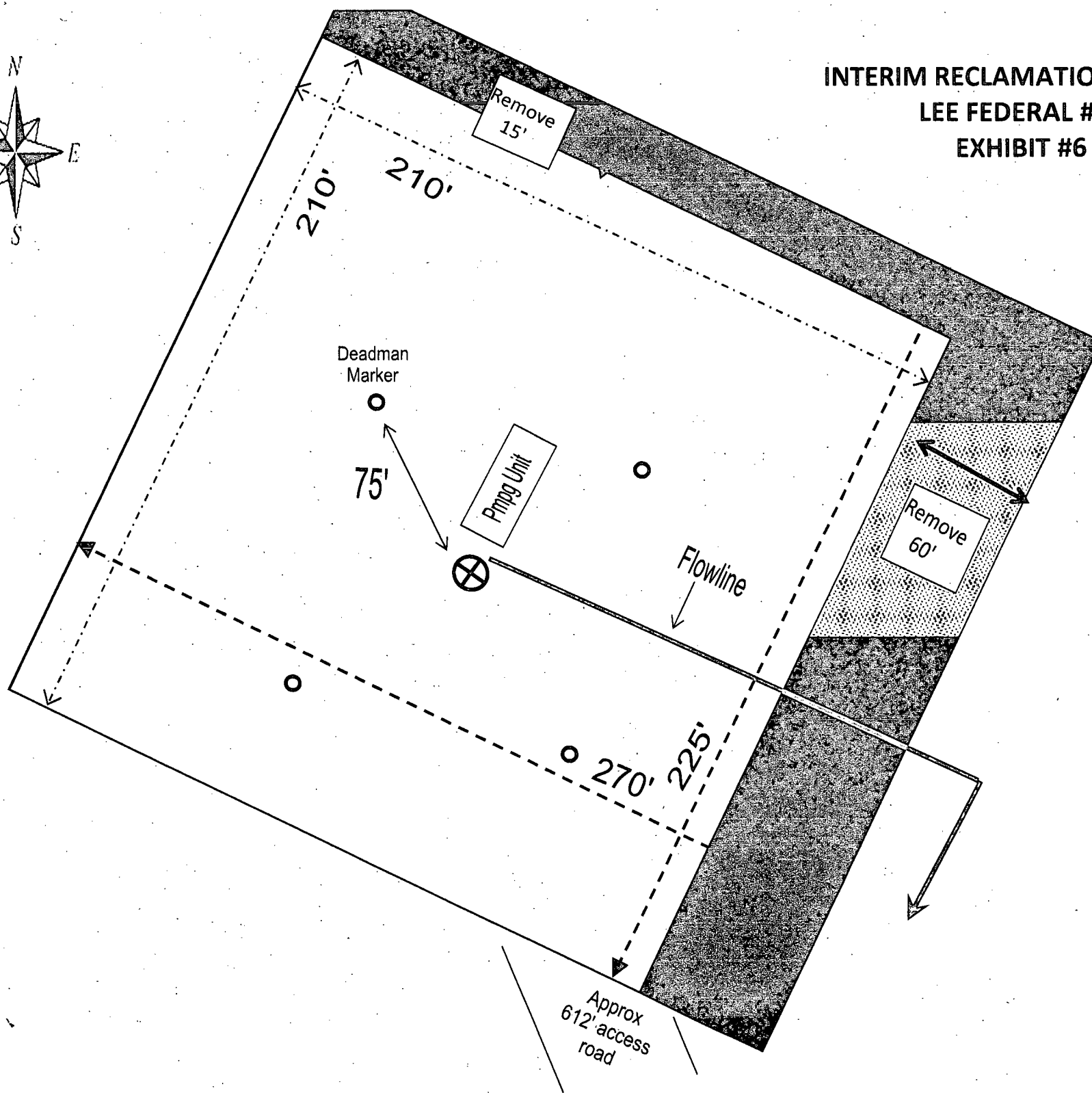


14. I hereby certify that the following is true and correct	
Name Natalie Gladden	Title Sr. Environmental Tech
Signature <i>Natalie Gladden</i>	Date 1/21/13
THIS SPACE FOR FEDERAL OR STATE OFFICE USE	
Approved by	Title
Conditions of approval, if any, are attached. Approval of this notice does not warrant or certify that the applicant holds legal or equitable title to those rights in the subject lease which would entitle the applicant to conduct operatins thereon.	Office
Date FEB 7 2013	
JAMES A. AMOS SUPERVISOR	

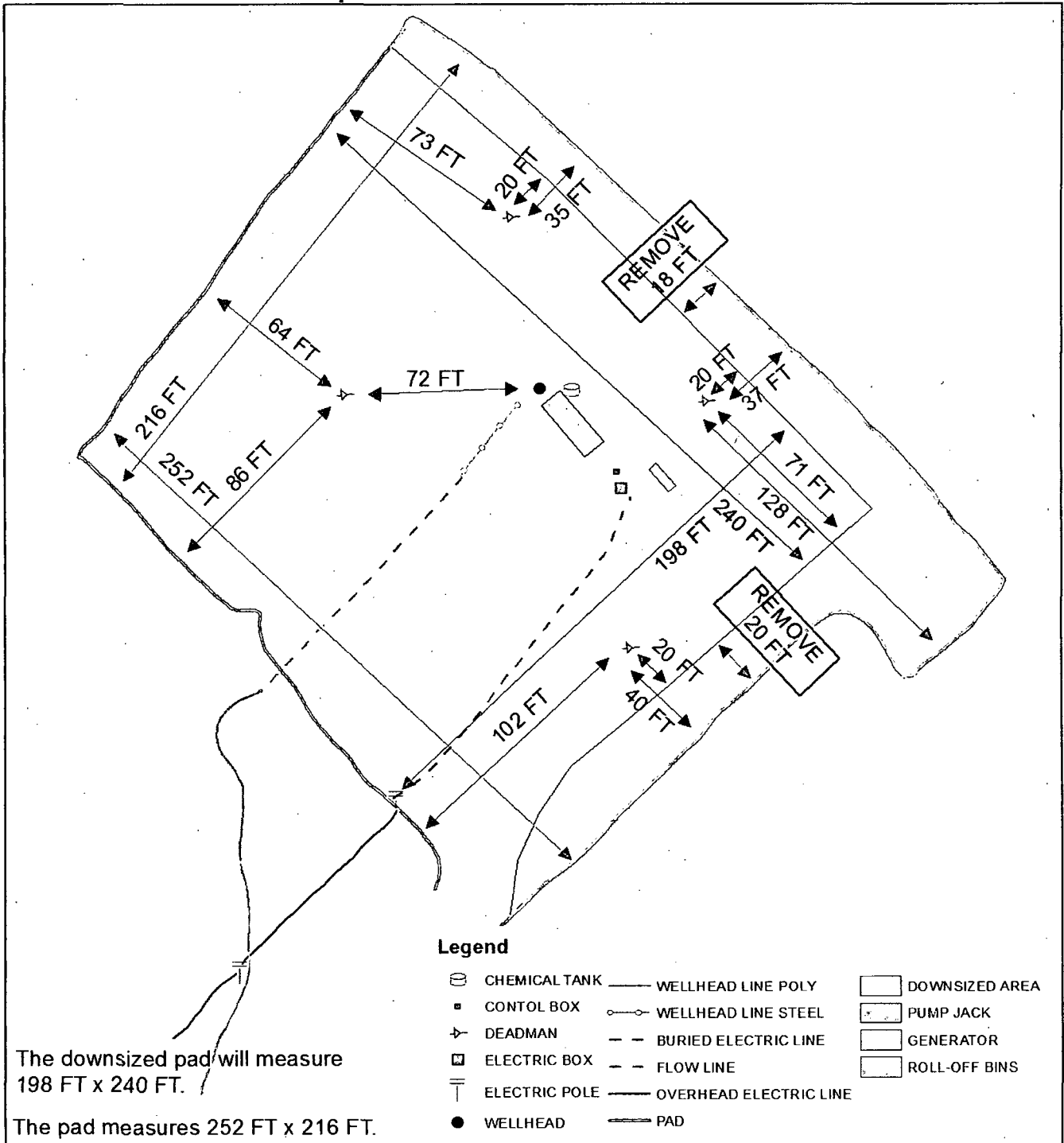
Title 18 U.S.C., Section 1001 and Title 43 U.S.C., Section 1212, make it a crime for any person knowingly and willfully to make to any department or agency of the United States any false, fictitious or fraudulent statements or representations as to any matter within its jurisdiction.



INTERIM RECLAMATION LAYOUT
LEE FEDERAL #47
EXHIBIT #6



Proposed Pad Measurements



**APACHE LEE
FEDERAL #047**

LEGALS: UL/O sec. 20
T-17-S R-31-E
EDDY COUNTY, NM



0 40 80
Feet

GPS date: 10/3/12 BC
Drawing date: 10/9/12
Drafted by: L. Weinheimer