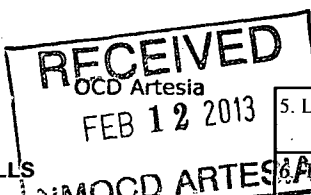


UNITED STATES
DEPARTMENT OF THE INTERIOR
BUREAU OF LAND MANAGEMENT

FORM APPROVED
OM B No. 1004-0137
Expires: March 31, 2007



SUNDRY NOTICES AND REPORTS ON WELLS
Do not use this form for proposals to drill or to re-enter an abandoned well. Use Form 3160-3 (APD) for such proposals.
SUBMIT IN TRIPLICATE - Other instructions on reverse side.

1. Type of Well <input checked="" type="checkbox"/> Oil Well <input type="checkbox"/> Gas Well <input type="checkbox"/> Other		5. Lease Serial No. NMLC-0029395B
2. Name of Operator Apache Corporation		6. If Indian, Allottee or Tribe Name
3a. Address PO Box 1849 Eunice, NM 88231		7. If Unit of CA / Agreement, Name and/or No.
3b. Phone No. (include area code) 575-390-4186		8. Well Name and No. Lee Federal #57 <308720>
4. Location of (Footage, Sec., T., R., or Survey Description) 330' FSL & 1650' FWL N-17S-R31E		9. API Well No. 30-015-40174
		10. Field and Pool, or Exploratory Area Cedar Lake; Glorieta - Yeso <96831>
		11. County or Parish, State Eddy County, NM

12. CHECK APPROPRIATE BOX(ES) TO INDICATE NATURE OF NOTICE, REPORT, OR OTHER DATA

TYPE OF SUBMISSION	TYPE OF ACTION			
<input type="checkbox"/> Notice of Intent	<input type="checkbox"/> Acidize	<input type="checkbox"/> Deepen	<input type="checkbox"/> Production (Start/Resume)	<input type="checkbox"/> Water Shut-off
<input checked="" type="checkbox"/> Subsequent Report	<input type="checkbox"/> Alter Casing	<input type="checkbox"/> Fracture Treat	<input checked="" type="checkbox"/> Reclamation	<input type="checkbox"/> Well Integrity
<input type="checkbox"/> Final Abandonment Notice	<input type="checkbox"/> Casing Repair	<input type="checkbox"/> New Construction	<input type="checkbox"/> Recomplete	<input type="checkbox"/> Other _____
	<input type="checkbox"/> Change Plans	<input type="checkbox"/> Plug and Abandon	<input type="checkbox"/> Temporarily Abandon	
	<input type="checkbox"/> Convert to Injection	<input type="checkbox"/> Plug Back	<input type="checkbox"/> Water Disposal	


13. Describe Proposed or Completed Operation (clearly state all pertinent details, including estimated starting date of any proposed work and approximate duration thereof. If the proposal is to deepen directionally or recompleat horizontally, give subsurface locations and measured and true vertical depths of all pertinent markers and zones. Attach the Bond under which the work will be performed or provide the bond No. on file with the BLM / BIA. Required subsequent reports shall be filed within 30 days following completion of the involved operations. If the operation results in multiple completion or recompleat in a new interval, a Form 3160-4 shall be filed once testing has been completed. Final Abandonment Notices shall be filed only after all requirements, including reclamation, have been completed, and the operator has determined that the site is ready for final inspection.)

Handwritten: Accepted for record
NMOCD
2/14/13

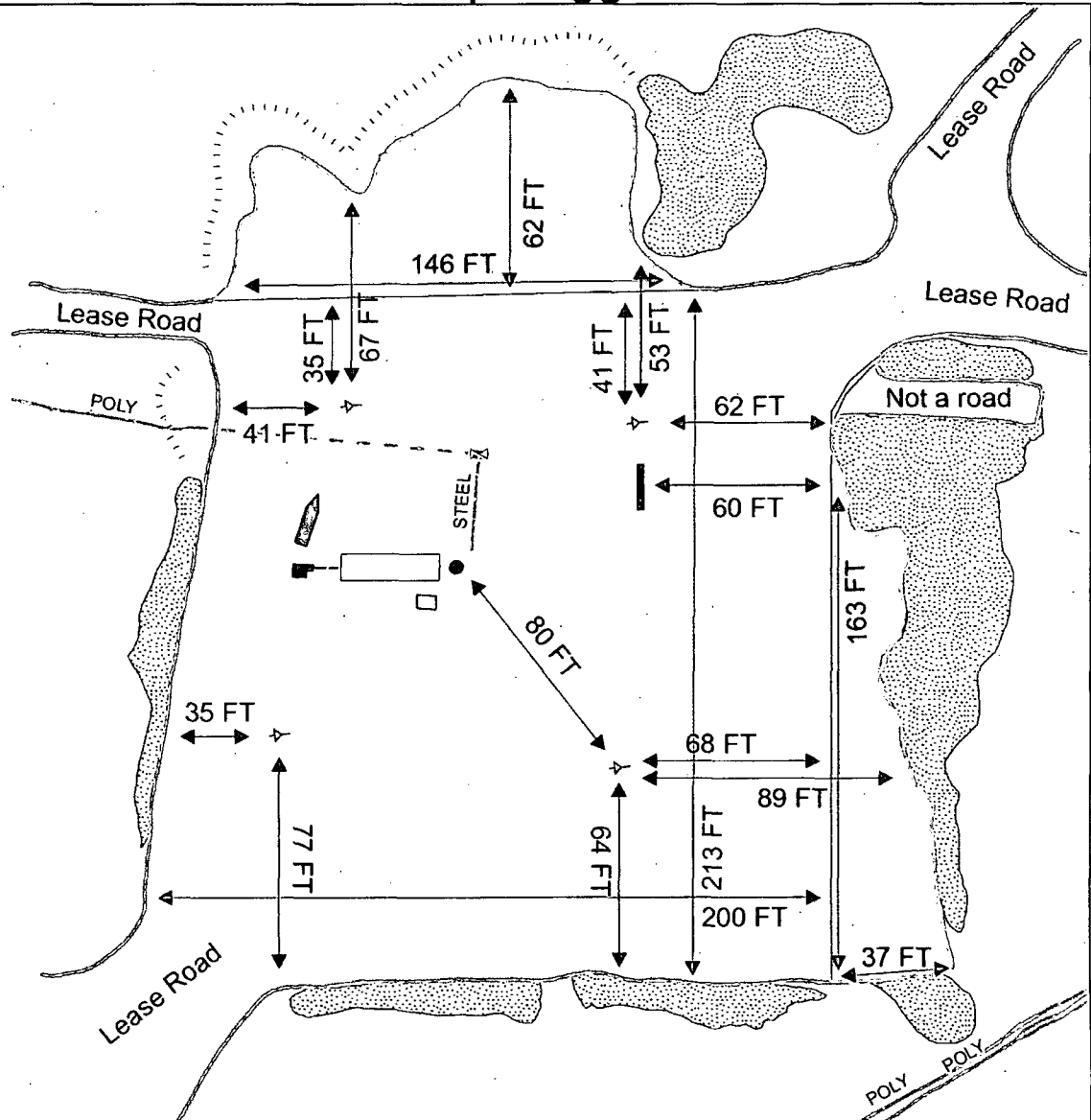
Apache Corporation would like to request a variance from the approved interim reclamation. The approved IR Plat suggested that the location was to be built to 214x241 instead of the 270x225. There is also an extended area on the north and east sides. As well as three lease road entrances instead of the one on the north. This is due to the other locations in the area. This location has topsoil stockpiled on the north, east and south sides, which will be used to slope the north and east sides of the location. Apache would like to downsize the north by 62' up to the lease road and 37' from the east instead of the approved 70' from the north and 70' from the east.

Please see the attached drawings and other documentation.

14. I hereby certify that the following is true and correct	
Name Natalie Gladden	Title Sr. Environmental Tech
Signature <i>Natalie Gladden</i>	Date 1/10/13
THIS SPACE FOR FEDERAL OR STATE OFFICE USE	
Approved by	Title
Conditions of approval, if any, are attached. Approval of this notice does not warrant or certify that the applicant holds legal or equitable title to those rights in the subject lease which would entitle the applicant to conduct operations thereon.	Office
Title 18 U.S.C., Section 1001 and Title 43 U.S.C., Section 1212, make it a crime for any person knowingly and willfully to make to any department or agency of the United States any false, fictitious or fraudulent statements or representations as to any matter within its jurisdiction.	



Downsize Map Suggestions



Legend

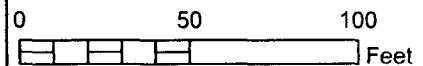
- | | | | |
|------------------|----------------------------|----------------------|-----------------|
| ■ CONTROL BOX | --- BURIED ELECTRICAL LINE | — VALVE GUARD | □ DOWNSIZE AREA |
| ■ ELECTRICAL BOX | — SURFACE FLOW LINE | — SURFACE POLY LINES | □ PUMP JACK |
| ⊗ VALVE | --- BURIED FLOW LINE | — <all other values> | |
| ⊕ DEADMAN | SLOPE BOTTOM | | |
| ● WELLHEAD | ▨ GENERATOR | | |
| | □ CHEMICAL TANK | | |
| | ▨ SAND PILE | | |

The pad measures 213 FT x 200 FT.



APACHE LEE
FEDERAL #057

LEGALS: UL/N SEC. 17
T-17-S R-31-E
EDDY COUNTY, NM



GPS date: 9/5/12 TG
Drawing date: 9/7/12
Drafted by: L. Weinheimer

INTERIM RECLAMATION LAYOUT
LEE FEDERAL #57
EXHIBIT #6

