

UNITED STATES  
DEPARTMENT OF THE INTERIOR  
BUREAU OF LAND MANAGEMENT

OCD Artesia

FORM APPROVED  
OM B No. 1004-0137  
Expires: March 31, 2007

**SUNDRY NOTICES AND REPORTS ON WELLS**  
*Do not use this form for proposals to drill or to re-enter an  
abandoned well Use Form 3160-3 (APD) for such proposals*  
**SUBMIT IN TRIPLICATE - Other instructions on reverse side.**

1. Type of Well <input checked="" type="checkbox"/> Oil Well <input type="checkbox"/> Gas Well <input type="checkbox"/> Other		5. Lease Serial No. <b>NMLC-0029395B</b>
2. Name of Operator <b>Apache Corporation</b>		6. If Indian, Allottee or Tribe Name
3a. Address <b>PO Box 1849 Eunice NM 88231</b>		7. If Unit of CA / Agreement, Name and/or No.
3b. Phone No. (include area code) <b>575-390-4186</b>		8. Well Name and No. <b>Lee Federal #060 &lt;308720&gt;</b>
4. Location of (Footage, Sec., T., R., or Survey Description) <b>1115' FSL &amp; 330' FEL P-17-17S-31E</b>		9. API Well No. <b>30-015-40177</b>
		10. Field and Pool, or Exploratory Area <b>Cedar Lake;Glorieta-Yeso</b>
		11. County or Parish, State <b>Eddy County, New Mexico</b>

12. CHECK APPROPRIATE BOX(ES) TO INDICATE NATURE OF NOTICE, REPORT, OR OTHER DATA

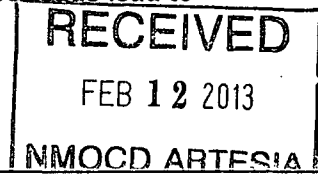
TYPE OF SUBMISSION	TYPE OF ACTION			
<input type="checkbox"/> Notice of Intent	<input type="checkbox"/> Acidize	<input type="checkbox"/> Deepen	<input type="checkbox"/> Production (Start/Resume)	<input type="checkbox"/> Water Shut-off
<input checked="" type="checkbox"/> Subsequent Report	<input type="checkbox"/> Alter Casing	<input type="checkbox"/> Fracture Treat	<input type="checkbox"/> Reclamation	<input type="checkbox"/> Well Integrity
<input type="checkbox"/> Final Abandonment Notice	<input type="checkbox"/> Casing Repair	<input type="checkbox"/> New Construction	<input type="checkbox"/> Recomplete	<input checked="" type="checkbox"/> Other
	<input type="checkbox"/> Change Plans	<input type="checkbox"/> Plug and Abandon	<input type="checkbox"/> Temporarily Abandon	<b>Report of</b>
	<input type="checkbox"/> Convert to Injection	<input type="checkbox"/> Plug Back	<input type="checkbox"/> Water Disposal	<b>Reclamation</b>

13. Describe Proposed or Completed Operation (clearly state all pertinent details, including estimated starting date of any proposed work and approximate duration thereof. If the proposal is to deepen directionally or recompleat horizontally, give subsurface locations and measured and true vertical depths of all pertinent markers and zones. Attach the Bond under which the work will be performed or provide the bond No. on file with the BLM / BIA. Required subsequent reports shall be filed within 30 days following completion of the involved operations. If the operation results in multiple completion or recompleat in a new interval, a Form 3160-4 shall be filed once testing has been completed. Final Abandonment Notices shall be filed only after all requirements, including reclamation, have been completed, and the operator has determined that the site is ready for final inspection.)

Apache Corporation would like to request a variance from the approved interim reclamation plat was submitted by our drilling department. The APD drawing shows only one lease road on the north end running east and west, but there are five lease roads. Three on the north and northeast, one on the west and one on the south. The drawing also indicates to take off 30' from the east and 60' from the south. With the roads we are only going to be able to take out the 30' from the southwest heading north to the one lease road and 60' on the south heading southeast. Being that the lease roads lead to other wells in the area.

Please see attached drawings and other documentation

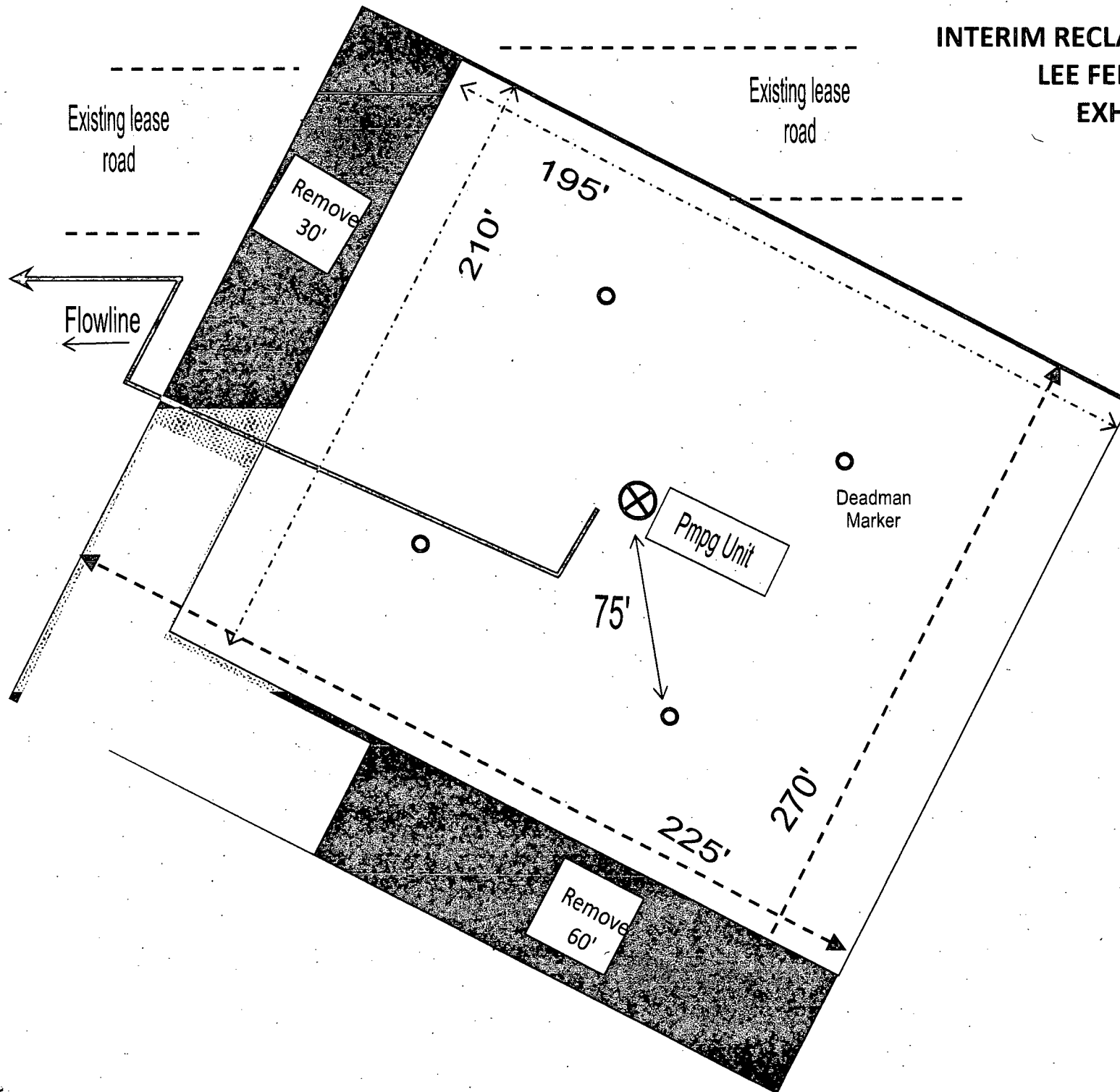
Accepted for record  
NMOCD  
ARL  
2/14/13



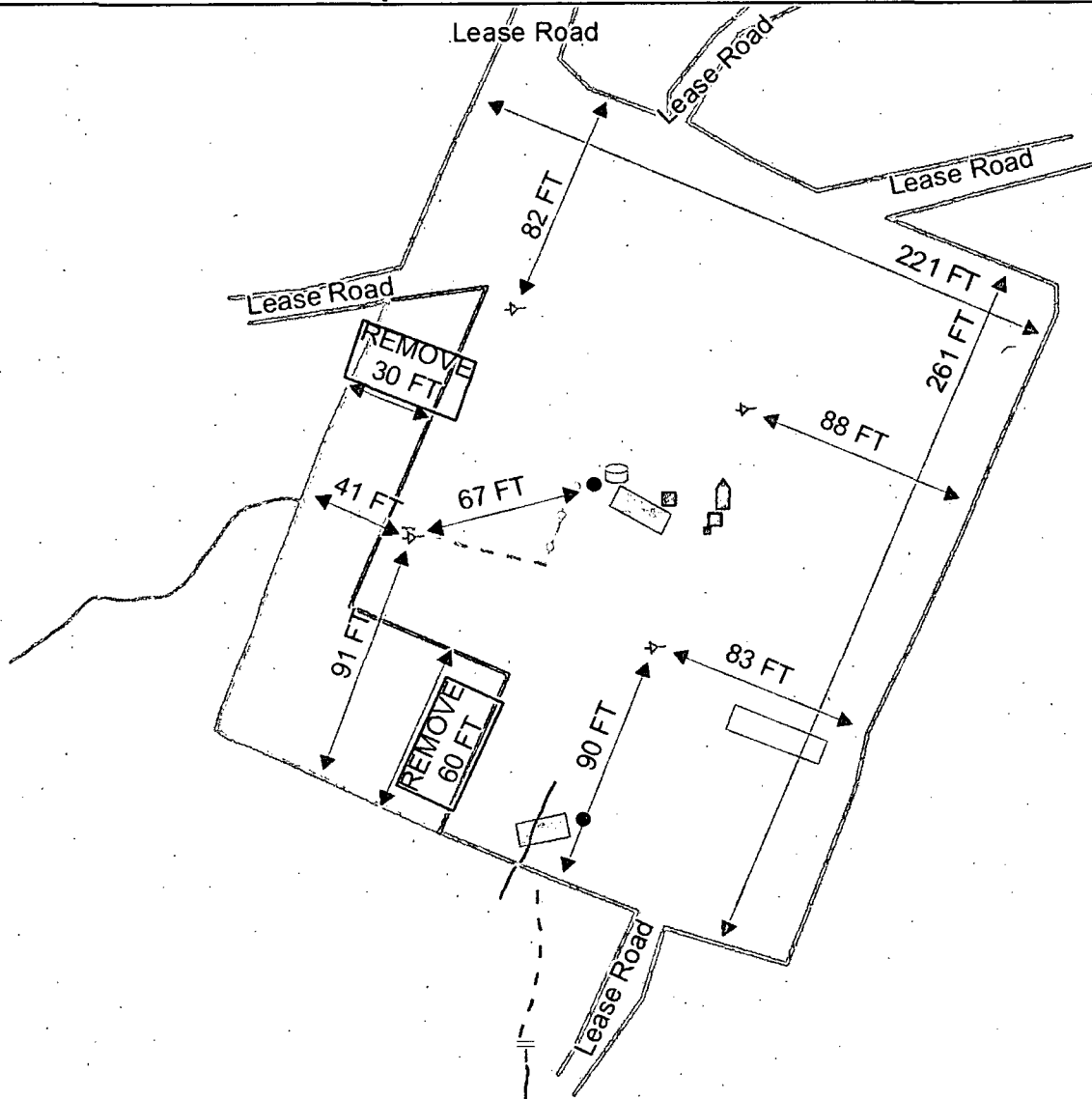
14. I hereby certify that the following is true and correct	
Name <b>Natalie Gladden</b>	Title <b>Sr. Environmental Tech</b>
Signature <i>Natalie Gladden</i>	Date <b>1/22/13</b>
THIS SPACE FOR FEDERAL OR STATE OFFICE USE	
Approved by	Title
Conditions of approval, if any, are attached. Approval of this notice does not warrant or certify that the applicant holds legal or equitable title to those rights in the subject lease which would entitle the applicant to conduct operations thereon.	Date <b>FEB 7 2013</b>
	Office <b>JAMES A. AMOS</b>

Title 18 U.S.C., Section 1001 and Title 43 U.S.C., Section 1212, make it a crime for any person knowingly and willfully to make to any department or agency of the United States any false, fictitious or fraudulent statements or representations as to any matter within its jurisdiction.

**INTERIM RECLAMATION LAYOUT**  
**LEE FEDERAL #60**  
**EXHIBIT #6**



# Proposed Pad Reduction



## Legend

- |  |               |  |                             |  |                            |
|--|---------------|--|-----------------------------|--|----------------------------|
|  | CHEMICAL TANK |  | OVERHEAD ELECTRIC LINE      |  | POSSIBLE LINE FINDER LINE  |
|  | WELLHEAD      |  | PAD                         |  | WELLHEAD LINE UNDER GROUND |
|  | CONT_BOX      |  | NEW PAD EDGE                |  | PUMPJACK                   |
|  | DEADMAN       |  | ABOVE GROUND FLOWLINE POLY  |  | PAD REDUCTION              |
|  | ELECTRIC BOX  |  | ABOVE GROUND FLOWLINE STEEL |  | FRAC TANK                  |
|  | ELECTRIC POLE |  | BURIED ELECTRIC LINE        |  | GENERATOR                  |

Landowner: BLM



## APACHE LEE FEDERAL #060

LEGALS: UL/P sec. 17  
T-17-S R-31-E  
EDDY COUNTY, NM



0 60 120  
Feet

GPS date: 11/28/12 BC  
Drawing date: 1/21/13  
Drafted by: L. Weinheimer, A.C. Ruth