


Submit 1 Copy To Appropriate District Office  
District I - (575) 393-6161  
1625 N. French Dr., Hobbs, NM 88240  
District II - (575) 748-1283  
811 S. First St., Artesia, NM 88210  
District III - (505) 334-6178  
1000 Rio Brazos Rd., Aztec, NM 87410  
District IV - (505) 476-3460  
1220 S. St. Francis Dr., Santa Fe, NM 87505

State of New Mexico  
Energy, Minerals and Natural Resources  
OIL CONSERVATION DIVISION  
1220 South St. Francis Dr.  
Santa Fe, NM 87505



Form C-103  
Revised August 1, 2011

|  |  |
|--|--|
| WELL API NO.   |  |
| 5. Indicate Type of Lease<br>STATE <input checked="" type="checkbox"/> FEE <input type="checkbox"/>  |  |
| 6. State Oil & Gas Lease No.   |  |
| 7. Lease Name or Unit Agreement Name<br>Washington 33 State  |  |
| 8. Well Number   |  |
| 9. OGRID Number<br>873   |  |
| 10. Pool name or Wildcat<br>Yeso (96830) & Grayburg-San Andres (3230)  |  |
| SUNDRY NOTICES AND REPORTS ON WELLS<br>(DO NOT USE THIS FORM FOR PROPOSALS TO DRILL OR TO DEEPEN OR PLUG BACK TO A DIFFERENT RESERVOIR. USE "APPLICATION FOR PERMIT" (FORM C-101) FOR SUCH PROPOSALS.) |  |
| 1. Type of Well: Oil Well <input checked="" type="checkbox"/> Gas Well <input type="checkbox"/> Other <input type="checkbox"/>   |  |
| 2. Name of Operator<br>Apache Corporation  |  |
| 3. Address of Operator<br>303 Veterans Airpark Lane, Suite 3000 Midland, TX 79705  |  |
| 4. Well Location<br>Unit Letter _____ : _____ feet from the _____ line and _____ feet from the _____ line<br>Section 33 Township 17S Range 28E NMPM County Eddy  |  |
| 11. Elevation (Show whether DR, RKB, RT, GR, etc.)   |  |

12. Check Appropriate Box to Indicate Nature of Notice, Report or Other Data

NOTICE OF INTENTION TO:

PERFORM REMEDIAL WORK ☐ PLUG AND ABANDON ☐  
TEMPORARILY ABANDON ☐ CHANGE PLANS ☐  
PULL OR ALTER CASING ☐ MULTIPLE COMPL ☐  
DOWNHOLE COMMINGLE ☐

OTHER: Flare Gas ☒

SUBSEQUENT REPORT OF:

REMEDIAL WORK ☐ ALTERING CASING ☐  
COMMENCE DRILLING OPNS. ☐ P AND A ☐  
CASING/CEMENT JOB ☐

OTHER: ☐

13. Describe proposed or completed operations. (Clearly state all pertinent details, and give pertinent dates, including estimated date of starting any proposed work). SEE RULE 19.15.7.14 NMAC. For Multiple Completions: Attach wellbore diagram of proposed completion or recompletion.

Apache is requesting permission to temporarily flare all of the Washington 33 State wells. Intermittent flaring will occur and gas will be measured prior to flaring. The API# for each well are as follows:

|              |              |              |              |              |
|--------------|--------------|--------------|--------------|--------------|
| 30-015-30299 | 30-015-22821 | 30-015-39895 | 30-015-40020 | 30-015-40078 |
| 30-015-30276 | 30-015-30332 | 30-015-39883 | 30-015-40021 | 30-015-40114 |
| 30-015-30277 | 30-015-30195 | 30-015-39884 | 30-015-40022 | 30-015-40110 |
| 30-015-30138 | 30-015-30196 | 30-015-39885 | 30-015-40023 | 30-015-40115 |
| 30-015-30189 | 30-015-30334 | 30-015-39886 | 30-015-40087 | 30-015-40111 |
| 30-015-30190 | 30-015-01690 | 30-015-40015 | 30-015-40088 | 30-015-40116 |
| 30-015-30191 | 30-015-22464 | 30-015-40014 | 30-015-40089 | 30-015-40117 |
| 30-015-30193 | 30-015-22605 | 30-015-40016 | 30-015-40090 | 30-015-40112 |
| 30-015-22524 | 30-015-22124 | 30-015-40017 | 30-015-40113 | 30-015-40118 |
| 30-015-30194 | 30-015-22417 | 30-015-40018 | 30-015-40076 | 30-015-40119 |
| 30-015-22822 | 30-015-22465 | 30-015-40019 | 30-015-40077 | 30-015-40120 |

Spud Date:


Rig Release Date:

I hereby certify that the information above is true and complete to the best of my knowledge and belief.

SIGNATURE  TITLE Regulatory Tech I DATE 02/06/2013

Type or print name Fatima Vasquez E-mail address: Fatima.Vasquez@apachecorp.com PHONE: (432) 818-1015

For State Use Only

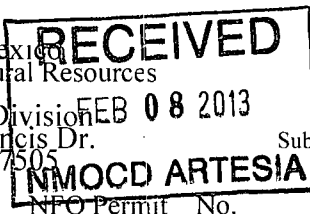
APPROVED BY:  TITLE Dist. R. Spawr DATE 2/14/13

Conditions of Approval (if any):

District I  
1625 N. French Dr., Hobbs, NM 88240  
District II  
811 S. First St., Artesia, NM 88210  
District III  
1000 Rio Brazos Road, Aztec, NM 87410  
District IV  
1220 S. St. Francis Dr., Santa Fe, NM 87505

State of New Mexico  
Energy Minerals and Natural Resources

Oil Conservation Division  
1220 South St. Francis Dr.  
Santa Fe, NM 87505



Form C-129  
Revised August 1, 2011

Submit one copy to appropriate  
District Office

(For Division Use Only)

## APPLICATION FOR EXCEPTION TO NO-FLARE RULE 19.15.18.12

(See Rule 19.15.18.12 NMAC and Rule 19.15.7.37 NMAC)

- A. Applicant Apache Corporation,  
whose address is 1945 Bluestem Road, Artesia, NM 88210,  
hereby requests an exception to Rule 19.15.18.12 for 90 days or until  
May 6, Yr 2013, for the following described tank battery (or LACT):  
Name of Lease Washington 33 State Battery Name of Pool Yeso & Grayburg-SA  
Location of Battery: Unit Letter \_\_\_\_\_ Section 33 Township 17S Range 28E  
Number of wells producing into battery 55
- B. Based upon oil production of 1400 barrels per day, the estimated \* volume  
of gas to be flared is 2.2 MCF; Value \_\_\_\_\_ per day.
- C. Name and location of nearest gas gathering facility:  
DCP / Frontier Empire Abo Plant
- D. Distance \_\_\_\_\_ Estimated cost of connection \_\_\_\_\_
- E. This exception is requested for the following reasons: DCP & Frontier curtails their gas  
due to repairs or plant problems.

### OPERATOR

I hereby certify that the rules and regulations of the Oil Conservation  
Division have been complied with and that the information given above  
is true and complete to the best of my knowledge and belief.

Signature \_\_\_\_\_

Printed Name & Title Fatima Vasquez - Regulatory Tech I

E-mail Address Fatima.Vasquez@apachecorp.com

Date 02/06/2013 Telephone No. (432) 818-1015

### OIL CONSERVATION DIVISION

Approved Until March 15-2013

By \_\_\_\_\_

Title \_\_\_\_\_

Date 2/14/13

\* Gas-Oil ratio test may be required to verify estimated gas volume.