

UNITED STATES
DEPARTMENT OF THE INTERIOR
BUREAU OF LAND MANAGEMENT**SUNDRY NOTICES AND REPORTS ON WELLS**
*Do not use this form for proposals to drill or to re-enter an abandoned well. Use form 3160-3 (APD) for such proposals.*FORM APPROVED
OMB NO. 1004-0135
Expires: July 31, 20105. Lease Serial No.
NMNM1372

6. If Indian, Allottee or Tribe Name

7. If Unit or CA/Agreement, Name and/or No.

8. Well Name and No.
WARREN ANW FEDERAL 8H9. API Well No.
30-015-40536-00-S110. Field and Pool, or Exploratory
PENASCO DRAW11. County or Parish, and State
EDDY COUNTY, NM**SUBMIT IN TRIPLICATE - Other instructions on reverse side.**

1. Type of Well

☒ Oil Well ☐ Gas Well ☐ Other

2. Name of Operator

YATES PETROLEUM CORPORATION

Contact: TINA HUERTA

E-Mail: tina@yatespetroleum.com

3a. Address

105 SOUTH FOURTH STREET
ARTESIA, NM 88210

3b. Phone No. (include area code)

Ph: 575-748-4168
Fx: 575-748-4585

4. Location of Well (Footage, Sec., T., R., M.; or Survey Description)

Sec 9 T19S R25E SWSW 400FSL 230FWL

12. CHECK APPROPRIATE BOX(ES) TO INDICATE NATURE OF NOTICE, REPORT, OR OTHER DATA

TYPE OF SUBMISSION	TYPE OF ACTION			
<input type="checkbox"/> Notice of Intent	<input type="checkbox"/> Acidize	<input type="checkbox"/> Deepen	<input type="checkbox"/> Production (Start/Resume)	<input type="checkbox"/> Water Shut-Off
<input checked="" type="checkbox"/> Subsequent Report	<input type="checkbox"/> Alter Casing	<input type="checkbox"/> Fracture Treat	<input checked="" type="checkbox"/> Reclamation	<input type="checkbox"/> Well Integrity
<input type="checkbox"/> Final Abandonment Notice	<input type="checkbox"/> Casing Repair	<input type="checkbox"/> New Construction	<input type="checkbox"/> Recomplete	<input type="checkbox"/> Other
	<input type="checkbox"/> Change Plans	<input type="checkbox"/> Plug and Abandon	<input type="checkbox"/> Temporarily Abandon	
	<input type="checkbox"/> Convert to Injection	<input type="checkbox"/> Plug Back	<input type="checkbox"/> Water Disposal	

13. Describe Proposed or Completed Operation (clearly state all pertinent details, including estimated starting date of any proposed work and approximate duration thereof. If the proposal is to deepen directionally or recomple horizontally, give subsurface locations and measured and true vertical depths of all pertinent markers and zones. Attach the Bond under which the work will be performed or provide the Bond No. on file with BLM/BIA. Required subsequent reports shall be filed within 30 days following completion of the involved operations. If the operation results in a multiple completion or recomple in a new interval, a Form 3160-4 shall be filed once testing has been completed. Final Abandonment Notices shall be filed only after all requirements, including reclamation, have been completed, and the operator has determined that the site is ready for final inspection.)

AMENDED TO INCLUDE ADDITIONAL INFORMATION

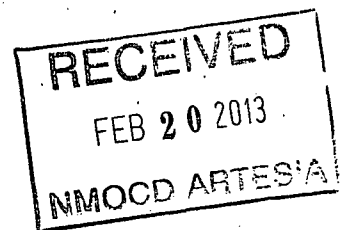
Interim Reclamation was done 1/4/13. The location was downsized to a 250 ft x 250 ft pad. The location will be seeded in June prior to the anticipated rainy season.

Included is an attachment with the updated Interim Reclamation plat that can be used to amend the APD to reflect the accurate pad. We will not need to build a battery on this location as we can utilize an existing facility. Updated facility diagram attached.

Accepted for record

NMOCD

R. W. De 2/21/13



14. I hereby certify that the foregoing is true and correct.

Electronic Submission #198657 verified by the BLM Well Information System

For YATES PETROLEUM CORPORATION, sent to the Carlsbad

Committed to AFMSS for processing by KURT SIMMONS on 02/15/2013 (13KMS4976SE)

Name (Printed/Typed) TINA HUERTA

Title REG REPORTING SUPERVISOR

Signature

(Electronic Submission)

Date 02/12/2013

THIS SPACE FOR FEDERAL OR STATE OFFICE USE

Approved By

ACCEPTEDJAMES A AMOS
Title SUPERVISOR EPS

Date 02/17/2013

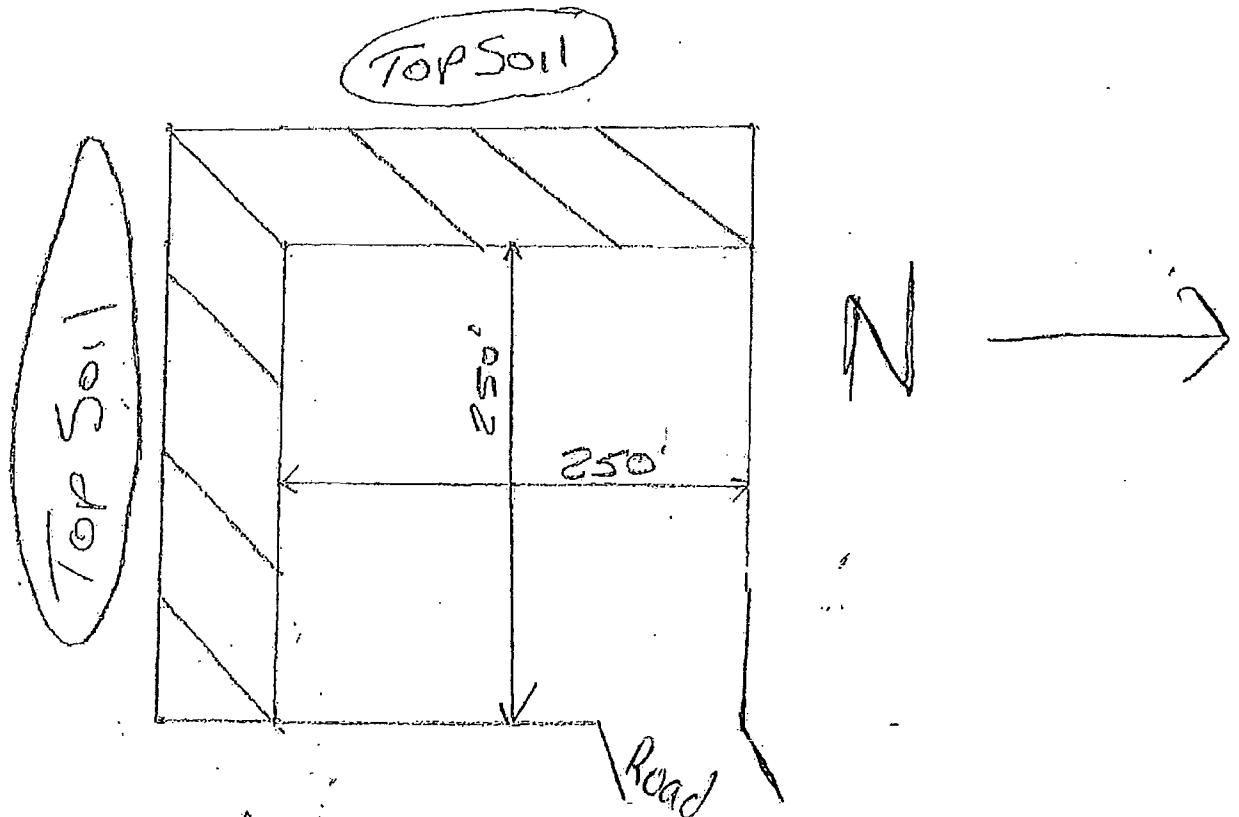
Conditions of approval, if any, are attached. Approval of this notice does not warrant or certify that the applicant holds legal or equitable title to those rights in the subject lease which would entitle the applicant to conduct operations thereon.

Office Carlsbad

Title 18 U.S.C. Section 1001 and Title 43 U.S.C. Section 1212, make it a crime for any person knowingly and willfully to make to any department or agency of the United States any false, fictitious or fraudulent statements or representations as to any matter within its jurisdiction.

**** BLM REVISED ** BLM REVISED ** BLM REVISED ** BLM REVISED ** BLM REVISED ****

YATES PETROLEUM CORPORATION
Warren ANW Federal #8H
400' FSL 230' FWL SHL
Section 9, T 19S-R 25E East
Eddy County, NM
RECLAMATION PLAT



Not TO Scale

Final Reclamation
may Look Different
Than this PLAT.



Possible Reclaimed
AREA

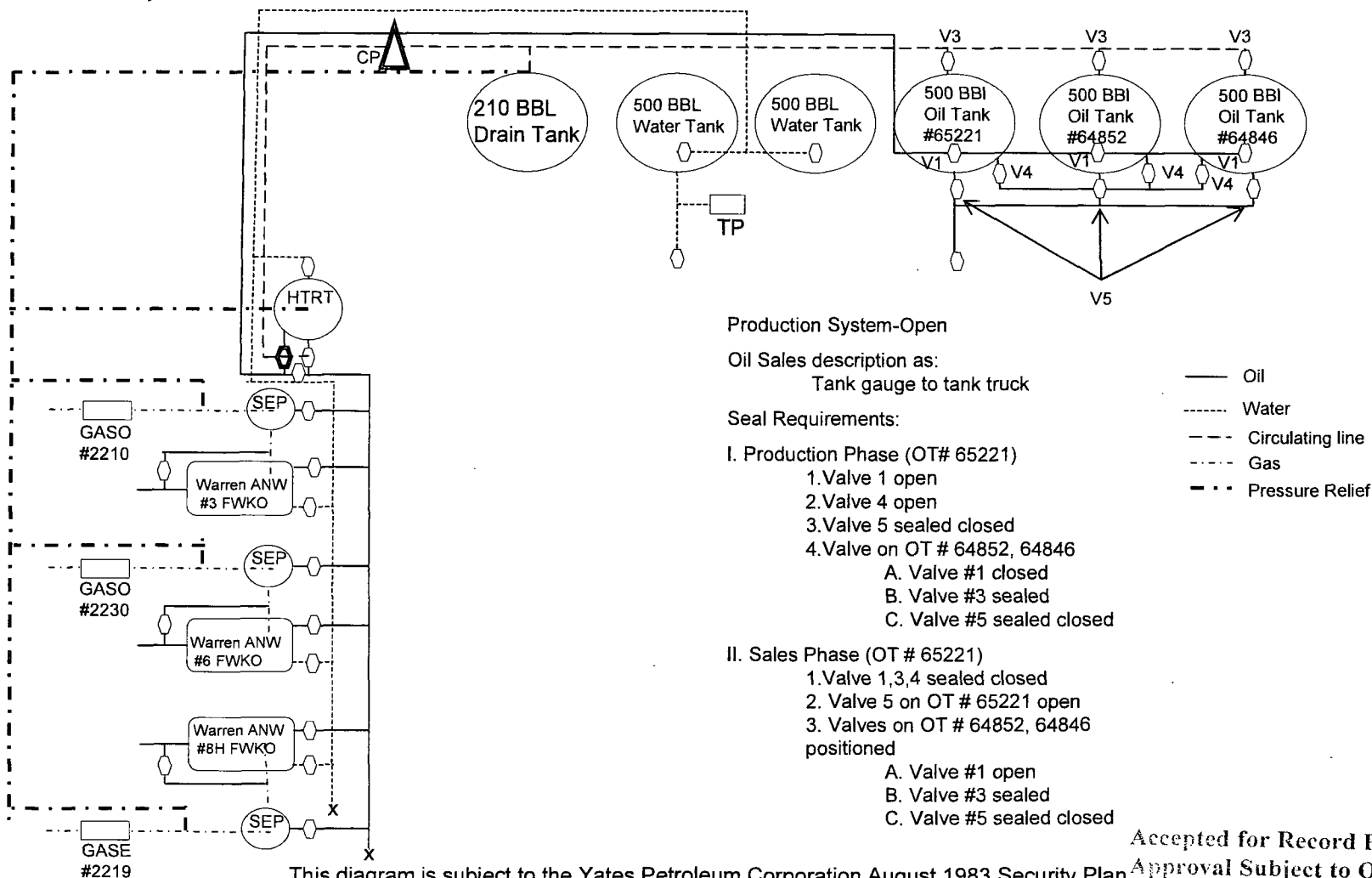


05 South 4th Street * Artesia, NM 88210
(575)-748-1471

Chance Sexton-Foreman
February, 2013

Warren ANW #3 and #6 Battery

660' FSL & 1980' FEL * Sec 9 T19S R25E * Unit O
Eddy County, NM
API #3001528598



This diagram is subject to the Yates Petroleum Corporation August 1983 Security Plan which is on file at 105 South 4th Street, Artesia, NM

Accepted for Record Purposes.

Approval Subject to Onsite Inspection.

Date: 2-17-13

[Signature]