

UNITED STATES
DEPARTMENT OF THE INTERIOR
BUREAU OF LAND MANAGEMENT

OCD Artesia

FORM APPROVED
OMB No. 1004-0137
Expires: October 31, 2014

SUNDRY NOTICES AND REPORTS ON WELLS

Do not use this form for proposals to drill or to re-enter an abandoned well. Use Form 3160-3 (APD) for such proposals.

5. Lease Serial No.
NMNM 71560

6. If Indian, Allottee or Tribe Name

SUBMIT IN TRIPLICATE - Other instructions on page 2.

7. If Unit of CA/Agreement, Name and/or No.

1. Type of Well

☒ Oil Well ☐ Gas Well ☐ Other8. Well Name and No.
WC Federal 12. Name of Operator
Snow Oil & Gas Inc9. API Well No.
30-015-210233a. Address
P.O. Box 1277
Andrews, Texas 797143b. Phone No. (include area code)
432-524-2371

10. Field and Pool or Exploratory Area

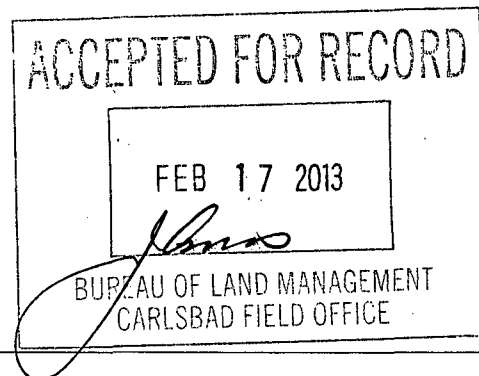
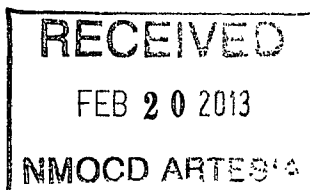
4. Location of Well (Footage, Sec., T., R., M., or Survey Description)
660' FSL & 1980' FEL of Section 1, T25S, R25E11. County or Parish, State
Eddy Co., NM

12. CHECK THE APPROPRIATE BOX(ES) TO INDICATE NATURE OF NOTICE, REPORT OR OTHER DATA

TYPE OF SUBMISSION	TYPE OF ACTION			
<input type="checkbox"/> Notice of Intent	<input type="checkbox"/> Acidize	<input type="checkbox"/> Deepen	<input type="checkbox"/> Production (Start/Resume)	<input type="checkbox"/> Water Shut-Off
<input checked="" type="checkbox"/> Subsequent Report	<input type="checkbox"/> Alter Casing	<input type="checkbox"/> Fracture Treat	<input checked="" type="checkbox"/> Reclamation	<input type="checkbox"/> Well Integrity
<input checked="" type="checkbox"/> Final Abandonment Notice	<input type="checkbox"/> Casing Repair	<input type="checkbox"/> New Construction	<input type="checkbox"/> Recomplete	<input type="checkbox"/> Other _____
	<input type="checkbox"/> Change Plans	<input checked="" type="checkbox"/> Plug and Abandon	<input type="checkbox"/> Temporarily Abandon	
	<input type="checkbox"/> Convert to Injection	<input type="checkbox"/> Plug Back	<input type="checkbox"/> Water Disposal	

13. Describe Proposed or Completed Operation: Clearly state all pertinent details, including estimated starting date of any proposed work and approximate duration thereof. If the proposal is to deepen directionally or recompleat horizontally, give subsurface locations and measured and true vertical depths of all pertinent markers and zones. Attach the Bond under which the work will be performed or provide the Bond No. on file with BLM/BIA. Required subsequent reports must be filed within 30 days following completion of the involved operations. If the operation results in a multiple completion or recompleat in a new interval, a Form 3160-4 must be filed once testing has been completed. Final Abandonment Notices must be filed only after all requirements, including reclamation, have been completed and the operator has determined that the site is ready for final inspection.)

SEE ATTACHED

Accepted for record
NMOC D

RWade 2/24/13

14. I hereby certify that the foregoing is true and correct. Name (Printed/Typed)

Joe Lindemood

Title Agent

Signature

Joe Lindemood

Date

2/7/13

THIS SPACE FOR FEDERAL OR STATE OFFICE USE

Approved by

Title

Date

Conditions of approval, if any, are attached. Approval of this notice does not warrant or certify that the applicant holds legal or equitable title to those rights in the subject lease which would entitle the applicant to conduct operations thereon.

Office

Title 18 U.S.C. Section 1001 and Title 43 U.S.C. Section 1212, make it a crime for any person knowingly and willfully to make to any department or agency of the United States any false, fictitious or fraudulent statements or representations as to any matter within its jurisdiction.

(Instructions on page 2)

818 East Broadway
Andrews, Texas 79714
(432) 523-3320 Office
(432) 524-4993 Fax



8 January, 2013

Joe Lindemood
Snow Oil and Gas
PO Box 1277
Andrews, TX 79714

Re: Reclamation report for WC Federal, Whites City N.M.

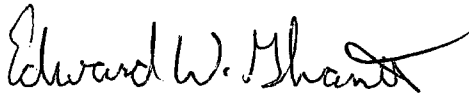
This letter is to account for activities performed to reclaim the land around the plugged oil well known as WC Federal in N.M. After being notified by you I arranged for equipment to be brought in and my crew started remediation on 6 Nov. 2012. During this time we worked on stripping roads, the pad and capped the pit area with 3 foot of dirt. This was finished on 10 Nov 2012 and requested that BLM Representative come out to inspect area.

On 19 Nov 2012 we met Mr. James Amos on site and he stated that the work did not go far enough to satisfy his requirement. He wanted the cap to be extended an additional 30' from its existing location and rework the existing cap to be a more gradual slope. He also requested that the remediation on the east and west sides of well location to assist in erosion control as well as removing the existing rock wall.

My crew and equipment went back on site on 4 Dec 2012 to begin this second phase. The crew sloped from the pad down in a gradual decline to 30' beyond the pit while building up the East and West side by collapsing the rock wall, burying the rocks in trenches and used the leftover dirt to build up these areas and assisting with the grading of the slope all the way around the lower site. The entire area was ripped with the dozer blades to create furrows. This included the access roads as requested.

On or about 27 Dec 2012, I was informed that Mr. Amos inspected the WC Federal site and accepted the rework that was performed.

The entire area including the access roads were broadcasted with number 3 mixture of seed. This is a brief synopsis of the work done. Please contact me if there are any questions.



Edward W. Ghatt, RRPT
CRSO, Special Projects
Lotus LLC