

UNITED STATES  
DEPARTMENT OF THE INTERIOR  
BUREAU OF LAND MANAGEMENT  
OCD Artesia

FORM APPROVED  
OMB No. 1004-0137  
Expires: July 31, 2010

**SUNDRY NOTICES AND REPORTS ON WELLS**  
**Do not use this form for proposals to drill or to re-enter an abandoned well. Use Form 3160-3 (APD) for such proposals.**

5. Lease Serial No.  
NMMN06370

6. If Indian, Allottee or Tribe Name

**SUBMIT IN TRIPLICATE** - Other instructions on page 2.

7. If Unit of CA/Agreement, Name and/or No.

1. Type of Well

☒ Oil Well ☐ Gas Well ☐ Other

8. Well Name and No.  
SIRIUS 17 FED COM 3H

2. Name of Operator  
DEVON ENERGY PRODUCTION CO. LP (6137)

9. API Well No.  
30-015-38481

3a. Address  
PO BOX 250  
ARTESIA, NM 88211

3b. Phone No. (include area code)  
575-748-3371

10. Field and Pool or Exploratory Area  
HACKBERRY; BONE SPRINGS, NW

4. Location of Well (Footage, Sec., T., R., M., or Survey Description)

1980' FSL & 340' FWL, SEC 17, T19S, R31E

11. Country or Parish, State  
EDDY COUNTY, NM

**12. CHECK THE APPROPRIATE BOX(ES) TO INDICATE NATURE OF NOTICE, REPORT OR OTHER DATA**

TYPE OF SUBMISSION	TYPE OF ACTION			
<input type="checkbox"/> Notice of Intent	<input type="checkbox"/> Acidize	<input type="checkbox"/> Deepen	<input type="checkbox"/> Production (Start/Resume)	<input type="checkbox"/> Water Shut-Off
<input checked="" type="checkbox"/> Subsequent Report	<input type="checkbox"/> Alter Casing	<input type="checkbox"/> Fracture Treat	<input checked="" type="checkbox"/> Reclamation	<input type="checkbox"/> Well Integrity
<input type="checkbox"/> Final Abandonment Notice	<input type="checkbox"/> Casing Repair	<input type="checkbox"/> New Construction	<input type="checkbox"/> Recomplete	<input type="checkbox"/> Other _____
	<input type="checkbox"/> Change Plans	<input type="checkbox"/> Plug and Abandon	<input type="checkbox"/> Temporarily Abandon	
	<input type="checkbox"/> Convert to Injection	<input type="checkbox"/> Plug Back	<input type="checkbox"/> Water Disposal	

13. Describe Proposed or Completed Operation: Clearly state all pertinent details, including estimated starting date of any proposed work and approximate duration thereof. If the proposal is to deepen directionally or recomplete horizontally, give subsurface locations and measured and true vertical depths of all pertinent markers and zones. Attach the Bond under which the work will be performed or provide the Bond No. on file with BLM/BIA. Required subsequent reports must be filed within 30 days following completion of the involved operations. If the operation results in a multiple completion or recompletion in a new interval, a Form 3160-4 must be filed once testing has been completed. Final Abandonment Notices must be filed only after all requirements, including reclamation, have been completed and the operator has determined that the site is ready for final inspection.)

RE: Reclamation Sundry submitted 11/6/2012 and comments from Jim Amos. (attached)

Jim, I sent someone out to location to see if there was a reason the battery and road were not placed as per the APD. He could not answer this himself and the last two construction foremen are not here anymore to ask. As you know, we are also not finding sundries to change battery placements if different from the APD's. I have notified everyone on the team that it is MANDATORY to notify me now if they have a change so I can submit a sundry, not OKC.

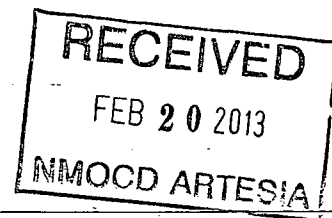
Also, previously OKC was using a generic reclamation diagram with the battery on one side of the pad on their APDs. It has also been communicated up the line to use the "L" shaped battery on all APD's.

We request that Devon be excused on these contradictions on the older completed wells as this hopefully has now been resolved.

Thank you for your consideration.

Accepted for record  
NMOCD

RDade 2/21/13



14. I hereby certify that the foregoing is true and correct. Name (Printed/Typed)

Denise Menoud (575-746-5544)

Title Admin Field Support 4

Signature

*Denise Menoud*

Date 2/8/2013

ACCEPTED FOR RECORD

**THIS SPACE FOR FEDERAL OR STATE OFFICE USE**

Approved by

Title

Office

FEB 17 2013

Conditions of approval, if any, are attached. Approval of this notice does not warrant or certify that the applicant holds legal or equitable title to those rights in the subject lease which would entitle the applicant to conduct operations thereon.

BUREAU OF LAND MANAGEMENT  
CARLSBAD FIELD OFFICE

Title 18 U.S.C. Section 1001 and Title 43 U.S.C. Section 1212; make it a crime for any person knowingly and willfully to make to any department or agency of the United States any false, fictitious or fraudulent statements or representations as to any matter within its jurisdiction.

(Instructions on page 2)

UNITED STATES  
DEPARTMENT OF THE INTERIOR  
BUREAU OF LAND MANAGEMENTFORM APPROVED  
OMB No. 1004-0137  
Expires: July 31, 2010**SUNDRY NOTICES AND REPORTS ON WELLS**  
**Do not use this form for proposals to drill or to re-enter an abandoned well. Use Form 3160-3 (APD) for such proposals.****SUBMIT IN TRIPLICATE** - Other instructions on page 2.

## 1. Type of Well

☒ Oil Well ☐ Gas Well ☐ Other

## 2. Name of Operator

DEVON ENERGY PRODUCTION CO LP

## 3a. Address

PO BOX 250, ARTESIA, NM 88211

## 3b. Phone No. (include area code)

575-748-3371

## 4. Location of Well (Footage, Sec., T., R., M., or Survey Description)

1980' FSL &amp; 340' FWL, SEC 17, T19S, R31E

## 5. Lease Serial No.

## 6. If Indian, Allottee or Tribe Name

## 7. If Unit of CA/Agreement, Name and/or No.

## 8. Well Name and No.

SIRIUS 17 FEDERAL COM 3H

## 9. API Well No.

30-015-38481

## 10. Field and Pool or Exploratory Area

HACKBERRY; BONE SPRINGS, NW

## 11. Country or Parish, State

EDDY COUNTY, NM

## 12. CHECK THE APPROPRIATE BOX(ES) TO INDICATE NATURE OF NOTICE, REPORT OR OTHER DATA

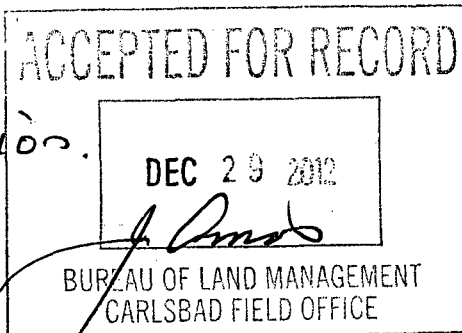
TYPE OF SUBMISSION	TYPE OF ACTION			
<input type="checkbox"/> Notice of Intent	<input type="checkbox"/> Acidize	<input type="checkbox"/> Deepen	<input type="checkbox"/> Production (Start/Resume)	<input type="checkbox"/> Water Shut-Off
<input checked="" type="checkbox"/> Subsequent Report	<input type="checkbox"/> Alter Casing	<input type="checkbox"/> Fracture Treat	<input checked="" type="checkbox"/> Reclamation	<input type="checkbox"/> Well Integrity
<input type="checkbox"/> Final Abandonment Notice	<input type="checkbox"/> Casing Repair	<input type="checkbox"/> New Construction	<input type="checkbox"/> Recomplete	<input type="checkbox"/> Other
	<input type="checkbox"/> Change Plans	<input type="checkbox"/> Plug and Abandon	<input type="checkbox"/> Temporarily Abandon	
	<input type="checkbox"/> Convert to Injection	<input type="checkbox"/> Plug Back	<input type="checkbox"/> Water Disposal	

DOWNSIZING

13. Describe Proposed or Completed Operation: Clearly state all pertinent details, including estimated starting date of any proposed work and approximate duration thereof. If the proposal is to deepen directionally or recompleat horizontally, give subsurface locations and measured and true vertical depths of all pertinent markers and zones. Attach the Bond under which the work will be performed or provide the Bond No. on file with BLM/BIA. Required subsequent reports must be filed within 30 days following completion of the involved operations. If the operation results in a multiple completion or recompleat in a new interval, a Form 3160-4 must be filed once testing has been completed. Final Abandonment Notices must be filed only after all requirements, including reclamation, have been completed and the operator has determined that the site is ready for final inspection.)

THIS LOCATION WAS DOWNSIZED FROM A PAD OF 420' W X 350' H. ACRES RECLAIMED = 1.4041

IR and facility placement other than approved. Provide justification for changes. See Attached. Plan for IR & Facility placements.



## 14. I hereby certify that the foregoing is true and correct. Name (Printed/Typed)

DENISE MENOUD (575-746-5544)

Title ADMIN FIELD SUPPORT 4

Signature

Date 11/6/2012

## THIS SPACE FOR FEDERAL OR STATE OFFICE USE

## Approved by

Title

Date

Conditions of approval, if any, are attached. Approval of this notice does not warrant or certify that the applicant holds legal or equitable title to those rights in the subject lease which would entitle the applicant to conduct operations thereon.

Office

Title 18 U.S.C. Section 1001 and Title 43 U.S.C. Section 1212, make it a crime for any person knowingly and willfully to make to any department or agency of the United States any false, fictitious or fraudulent statements or representations as to any matter within its jurisdiction.

JAN 2 2012

(Instructions on page 2)

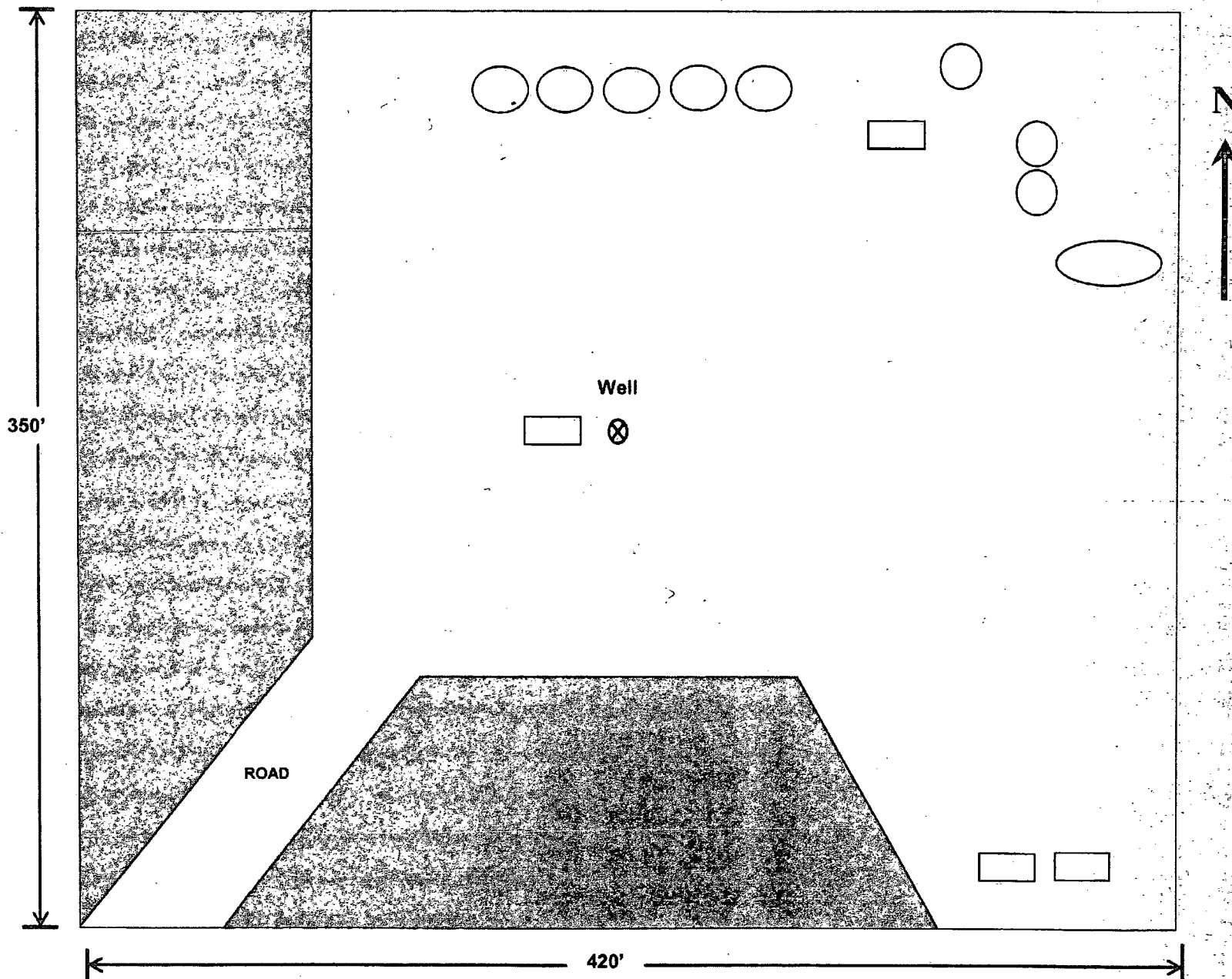
ARTESIA, N.M.

**devon**

**Interim  
Site  
Reclamation**

Devon Energy  
Production Co.  
Sirius 17 Fed 3H  
API #30-015-38481  
Sec. 17-T19S-R31E  
Eddy County, NM

 Reclamation  
Area



  
devon

## Proposed Interim Site Reclamation

Devon Energy Production Co.  
Sirius 17 Fed Com 3H  
1980' FSL & 340' FWL  
Sec. 17-T19S-R31E  
Eddy County, NM



Proposed  
Reclamation  
Area



Scale: 1in = 60ft.

