

State of New Mexico
Energy, Minerals & Natural Resources

Form C-101
March 4, 2004

District I
1625 N. French Dr., Hobbs, NM 88240
District II
1301 W. Grand Avenue, Artesia, NM 88210
District III
1000 Rio Brazos Rd., Aztec, NM 87410
District IV
1220 S. St. Francis Dr., Santa Fe, NM 87505

Oil Conservation Division SEP 26 2005
1220 S. St. Francis Dr. ~~OCD-ARTESIA~~
Santa Fe, NM 87505

Submit to appropriate District Office
State Lease - 6 Copies
Fee Lease - 5 Copies

☐ AMENDED REPORT

APPLICATION FOR PERMIT TO DRILL, RE-ENTER, DEEPEN, PLUGBACK, OR ADD A ZONE

¹ Operator Name and Address Nearburg Producing Company 3300 N A St., Bldg 2, Ste 120, Midland, TX 79705		² OGRID Number 015742
		³ API Number 30- 15-29421
⁴ Property Code 20560	⁵ Property Name Sandy Crossing 32 State Com	⁶ Well No. #1Y

⁷Surface Location

UL or lot no.	Section	Township	Range	Lot. Idn	Feet from the	North/South Line	Feet from the	East/West line	County
I	32	17S	27E		1980	South	990	East	Eddy

⁸ Proposed Bottom Hole Location If Different From Surface

UL or lot no.	Section	Township	Range	Lot. Idn	Feet from the	North/South Line	Feet from the	East/West line	County

⁹ Proposed Pool 1

Red Lake Queen; Grayburg/ San Andres

¹⁰ Proposed Pool 2

Drilling Pit Location and Other Information

UL or lot no.	Section	Township	Range	Lot. Idn	Feet from the	North/South Line	Feet from the	East/West line	County
I	32	17S	27E		1980	South	990	East	Eddy
Depth to ground water				Distance from nearest fresh water well			Distance from nearest surface water		
¹¹ Work Type Code Re-Entry		¹² Well Type Code 0		¹³ Cable/Rotary		¹⁴ Lease Type Code State		¹⁵ Ground Level Elevation 3475	
¹⁶ Multiple N		¹⁷ Proposed Depth 2377		¹⁸ Formation Grayburg/San Andres		¹⁹ Contractor Lucky		²⁰ Spud Date 10/15/05	

²¹Proposed Casing and Cement Program

Hole Size	Casing Size	Casing weight/foot	Setting Depth	Sacks of Cement	Estimated TOC
11	8-5/8	24	1500	865	Surface
7-7/8	5-1/2	20	2377	400	Surface
All csg is existing					

²² Describe the proposed program. If this application is to DEEPEN or PLUG BACK, give the data on the present productive zone and proposed new productive zone. Describe the blowout prevention program, if any. Use additional sheets if necessary.

NPC proposes to re-enter the subject well down to 2320'. Perf, test and stimulate as needed to establish production

²³ I hereby certify that the information given above is true and complete to the best of my knowledge and belief. I further certify that the drilling pit will be constructed according to NMOC guidelines <input checked="" type="checkbox"/> a general permit <input type="checkbox"/> , or an (attached) alternative OCD-approved plan <input type="checkbox"/>		OIL CONSERVATION DIVISION	
Signature: <i>Sarah Jordan</i>		Approved by: <i>Jim W. Green</i> <i>District II Supervisor</i>	
Printed name: Sarah Jordan		Title: SEP 27 2005	
Title: Production Analyst		Approval Date: SEP 27 2005	
E-mail Address: sjordan@nearburg.com		Expiration Date: SEP 27 2006	
Date: 9/22/05	Phone: 432/686-8235 x 203	Conditions of Approval: Attached <input type="checkbox"/>	

District I
PO Box 1980, Hobbs, NM 88241-1980
District II
811 South First, Artesia, NM 88210
District III
1000 Rio Brazos Rd., Aztec, NM 87410
District IV
2040 South Pacheco, Santa Fe, NM 87505

State of New Mexico
Energy, Minerals & Natural Resources Department

OIL CONSERVATION DIVISION
2040 South Pacheco
Santa Fe, NM 87505

Form C-102
Revised October 18, 1994
Instructions on back
Submit to Appropriate District Office
State Lease - 4 Copies
Fee Lease - 3 Copies

☐ AMENDED REPORT

WELL LOCATION AND ACREAGE DEDICATION PLAT

1 API Number		2 Pool Code		3 Pool Name <i>Red Lake Queen - Grayburg / San Andres</i>		
4 Property Code		5 Property Name SANDY CROSSING "32" STATE COM			6 Well Number 14	
7 OGRID No.		8 Operator Name NEARBURG PRODUCING COMPANY			9 Elevation 3475.	

10 Surface Location


UL or lot no.	Section	Township	Range	Lot Idn	Feet from the	North/South line	Feet from the	East/West line	County
I	32	17-S	27-E		1980	SOUTH	990	EAST	EDDY

11 Bottom Hole Location If Different From Surface

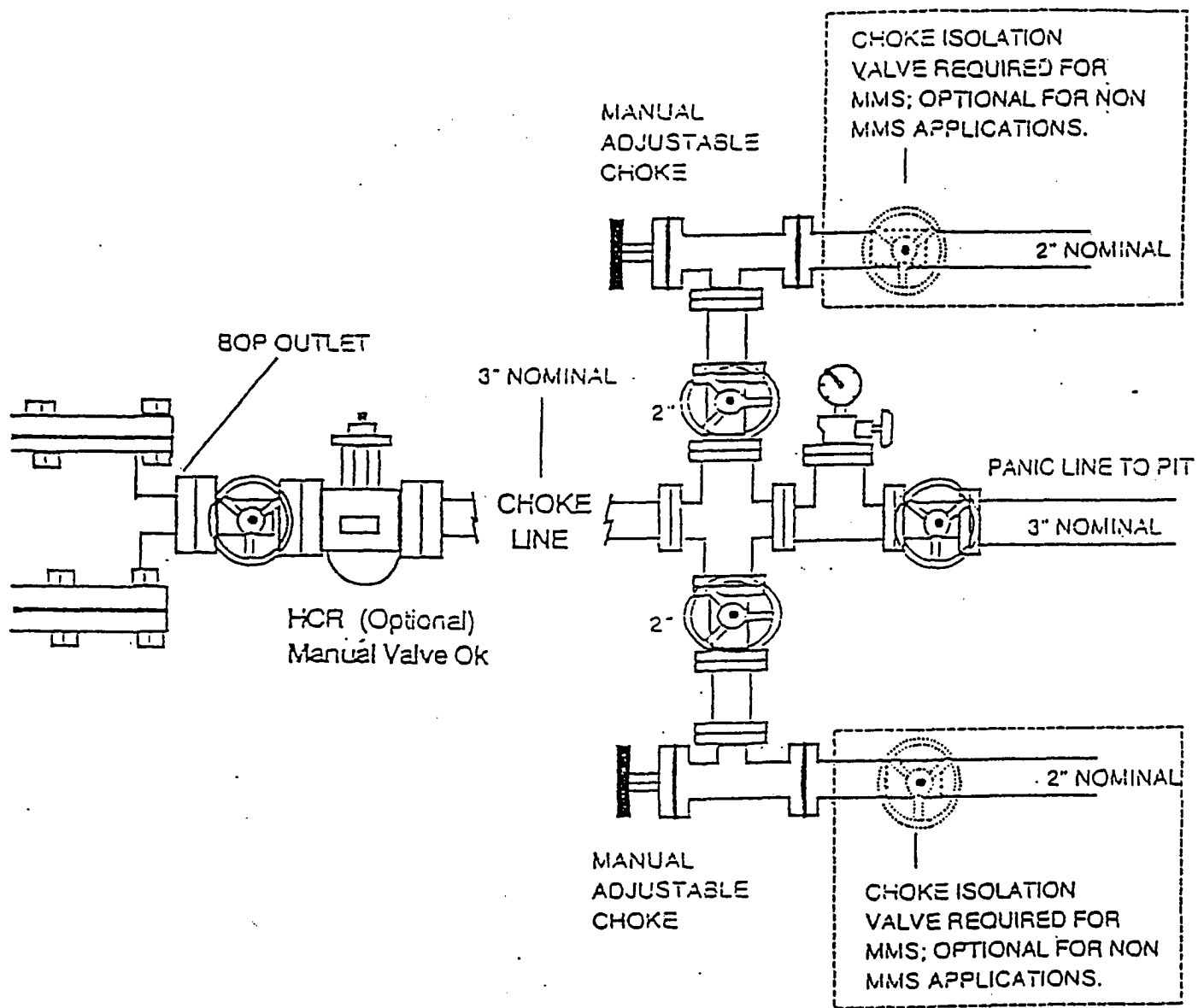
UL or lot no.	Section	Township	Range	Lot Idn	Feet from the	North/South line	Feet from the	East/West line	County

12 Dedicated Acres	13 Joint or Infill	14 Consolidation Code	15 Order No.

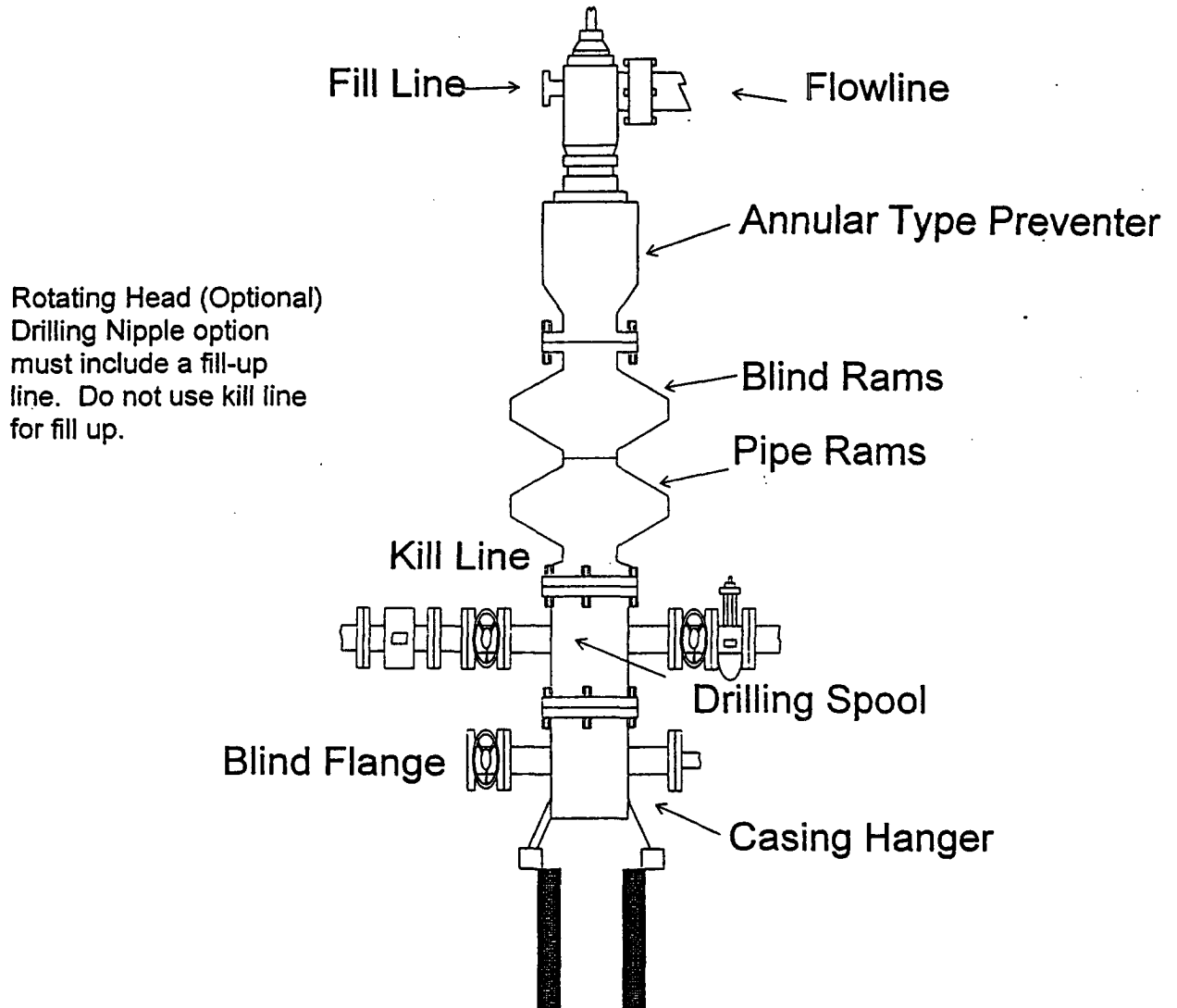
NO ALLOWABLE WILL BE ASSIGNED TO THIS COMPLETION UNTIL ALL INTERESTS HAVE BEEN CONSOLIDATED OR A NON-STANDARD UNIT HAS BEEN APPROVED BY THE DIVISION

16					<div>17 OPERATOR CERTIFICATION I hereby certify that the information contained herein is true and complete to the best of my knowledge and belief <i>[Signature]</i> Signature <i>S Jordan</i> Printed Name <i>Dan Analyst</i> Title <i>9-22-05</i> Date</div>
					<div>18 SURVEYOR CERTIFICATION I hereby certify that the well location shown on this plat was plotted from field notes of actual surveys made by me or under my supervision, and that the same is true and correct to the best of my belief. DECEMBER 13, 1996 Date of Survey <i>DAN R. REDDY</i> Signature and Seal of Professional Surveyor:  5412 NEW MEXICO REGISTERED LAND SURVEYOR ENGINEER</div>

CHOKE MANIFOLD 2M AND 3M SERVICE



BOPE SCHEMATIC NEARBURG PRODUCING COMPANY



900 Series