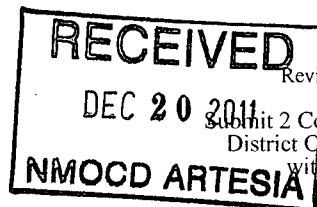


3rd
District I
1625 N. French Dr., Hobbs, NM 88240
District II
1301 W. Grand Avenue, Artesia, NM 88210
District III
1000 Rio Brazos Road, Aztec, NM 87410
District IV
1220 S. St. Francis Dr., Santa Fe, NM 87505

State of New Mexico
Energy Minerals and Natural Resources
Oil Conservation Division
1220 South St. Francis Dr.
Santa Fe, NM 87505



Form C-141
Revised October 10, 2003

Submit 2 Copies to appropriate
District Office in accordance
with Rule 116 on back
side of form

NMLB 1129155036

Release Notification and Corrective Action

OPERATOR

☐ Initial Report ☒ Final Report

Name of Company Yates Petroleum Corporation	OGRID Number 25575	Contact Jeremy Haass
Address 104 S. 4 TH Street		Telephone No. 575-748-1471
Facility Name Rodke 'AOY' #1	API Number 30-015-28404	Facility Type Pumping Unit
Surface Owner Fee	Mineral Owner Fee	Lease No.


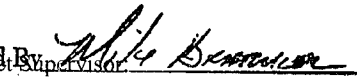

LOCATION OF RELEASE

Unit Letter C	Section 21	Township 19S	Range 25E	Feet from the 660	North/South Line North	Feet from the 660	East/West Line East	County Eddy
------------------	---------------	-----------------	--------------	----------------------	---------------------------	----------------------	------------------------	----------------

Latitude 32.65177 Longitude 104.48283

NATURE OF RELEASE

Type of Release Crude Oil	Volume of Release 15 B/Oil Produced Water Mix	Volume Recovered 5 B/Oil Produced Water Mix
Source of Release Flow Line	Date and Hour of Occurrence 10/6/2011 PM	Date and Hour of Discovery 10/6/2011 PM
Was Immediate Notice Given? <input type="checkbox"/> Yes <input type="checkbox"/> No <input checked="" type="checkbox"/> Not Required	If YES, To Whom? N/A	
By Whom? N/A	Date and Hour N/A	
Was a Watercourse Reached? <input type="checkbox"/> Yes <input checked="" type="checkbox"/> No	If YES, Volume Impacting the Watercourse. N/A	
If a Watercourse was Impacted, Describe Fully.* N/A		
Describe Cause of Problem and Remedial Action Taken.* A small hole developed in the flow line. Upon discovery of leak, well was shut in and flow line was isolated.		
Describe Area Affected and Cleanup Action Taken.* An approximate area of 30' X 40'. Vacuum truck called to pick up remaining oil, impacted soils to be scraped up and taken to an NMOCD approved facility. Vertical and horizontal delineation samples will be taken and analysis ran for TPH & BTEX. If initial analytical results for TPH & BTEX are under RRAL's a Final Report, C-141 will be submitted to the OCD requesting closure. If the analytical results are above the RRAL's a work plan will be submitted. Depth to Ground Water: >100' (approximately 130', Section 21-T19S-R25E, per NMOSE), Wellhead Protection Area: No, Distance to Surface Water Body: >1000', SITE RANKING IS 0. Based on site ranking of "0", and impacted soils excavated/hailed and enclosed analytical results Yates Petroleum Corporation requests closure.		
I hereby certify that the information given above is true and complete to the best of my knowledge and understand that pursuant to NMOCD rules and regulations all operators are required to report and/or file certain release notifications and perform corrective actions for releases which may endanger public health or the environment. The acceptance of a C-141 report by the NMOCD marked as "Final Report" does not relieve the operator of liability should their operations have failed to adequately investigate and remediate contamination that pose a threat to ground water, surface water, human health or the environment. In addition, NMOCD acceptance of a C-141 report does not relieve the operator of responsibility for compliance with any other federal, state, or local laws and/or regulations.		

Signature: 		OIL CONSERVATION DIVISION	
Printed Name: Jeremy Haass		Approved by: 	
Title: Environmental Regulatory Agent		Approval Date: JAN 31 2012	Expiration Date: N/A
E-mail Address: jhaass@yatespetroleum.com		Conditions of Approval:	
Date: Tuesday, December 20, 2011	Phone: 575-748-1471	2RP- 920 	Attached <input type="checkbox"/>

* Attach Additional Sheets If Necessary