

District I  
1625 N. French Dr., Hobbs, NM 88240  
District II  
1301 W. Grand Avenue, Artesia, NM 88210  
District III  
1000 Rio Brazos Road, Aztec, NM 87410  
District IV  
1220 S. St. Francis Dr., Santa Fe, NM 87505

State of New Mexico  
Energy Minerals and Natural Resources  
Oil Conservation Division  
1220 South St. Francis Dr.  
Santa Fe, NM 87505

Form C-141  
Revised October 10, 2003

Submit 2 Copies to appropriate  
District Office in accordance  
with Rule 116 on back  
side of form

**Release Notification and Corrective Action**

*NMLB 1214555251*

**OPERATOR**

☐ Initial Report ☒ Final Report




Name of Company Yates Petroleum Corporation	OGRID Number 25575	Contact Jeremy Haass
Address 104 S. 4 <sup>TH</sup> Street	Telephone No. 575-748-1471	<div style="border: 2px solid black; padding: 5px; text-align: center;"><b>RECEIVED</b> MAY 30 2012 <b>NMOCD ARTESIA</b></div>
Facility Name Patriot 'AIZ' #6	API Number 30-015-28405	
Surface Owner Fee	Mineral Owner Fee	Lease No. N/A

**LOCATION OF RELEASE**

Unit Letter	Section	Township	Range	Feet from the	North/South Line	Feet from the	East/West Line	County
I	21	19S	25E	1980	South	660	East	Eddy

Latitude 32.64457 Longitude 104.48277

**NATURE OF RELEASE**

Type of Release Produced Water	Volume of Release 30 B/PW	Volume Recovered 0 B/PW
Source of Release Polly Line	Date and Hour of Occurrence 4/8/2012 AM	Date and Hour of Discovery 4/8/2012 AM
Was Immediate Notice Given? <input checked="" type="checkbox"/> Yes <input type="checkbox"/> No <input type="checkbox"/> Not Required	If YES, To Whom? Mike Bratcher, NMOCD II	
By Whom? Robert Asher, Yates Petroleum Corporation	Date and Hour 4/8/2012 PM (email)	
Was a Watercourse Reached? <input type="checkbox"/> Yes <input checked="" type="checkbox"/> No	If YES, Volume Impacting the Watercourse. N/A	
If a Watercourse was Impacted, Describe Fully.* N/A		
Describe Cause of Problem and Remedial Action Taken.* Leak in Polly line between pump jack and knockout. Shut pump jack down and called crew to fence off area of leak and had the crew fix the Polly line.		
Describe Area Affected and Cleanup Action Taken.* An approximate area of 45' X 60'. Impacted soils to be scraped up and taken to an NMOCD approved facility. Vertical and horizontal delineation samples will be taken and analysis ran for TPH & BTEX, Chlorides will be run for documentation purposes. If initial analytical results for TPH & BTEX are under RRAL's a Final Report, C-141 will be submitted to the OCD requesting closure. If the analytical results are above the RRAL's a work-plan will be submitted. <b>Depth to Ground Water: 100' (approximately 100', Section 21-T19S-R25E, per Trend Map), Wellhead Protection Area: No, Distance to Surface Water Body: &gt;1000', SITE RANKING IS 0. Based on impacted soils (top 1') excavated/hailed, depth to ground water and enclosed analytical results, Yates Petroleum Corporation requests closure.</b>		
I hereby certify that the information given above is true and complete to the best of my knowledge and understand that pursuant to NMOCD rules and regulations all operators are required to report and/or file certain release notifications and perform corrective actions for releases which may endanger public health or the environment. The acceptance of a C-141 report by the NMOCD marked as "Final Report" does not relieve the operator of liability should their operations have failed to adequately investigate and remediate contamination that pose a threat to ground water, surface water, human health or the environment. In addition, NMOCD acceptance of a C-141 report does not relieve the operator of responsibility for compliance with any other federal, state, or local laws and/or regulations.		
Signature: 	<b>OIL CONSERVATION DIVISION</b>	
Printed Name: Jeremy Haass	Approved by District Supervisor 	
Title: Environmental Regulatory Agent	Approval Date: <b>FEB 27 2013</b>	Expiration Date: <i>N/A</i>
E-mail Address: jhaass@yatespetroleum.com	Conditions of Approval: <i>N/A</i>	Attached <input type="checkbox"/>
Date: Wednesday, May 30, 2012	Phone: 575-748-1471	2RP- <i>1128</i> 

\* Attach Additional Sheets If Necessary