

District I
1625 N. French Dr., Hobbs, NM 88240
District II
811 S. First St., Artesia, NM 88210
District III
1000 Rio Brazos Rd., Aztec, NM 87410
District IV
1220 S. St. Francis Dr., Santa Fe, NM 87505

State of New Mexico
Energy, Minerals & Natural Resources

Form C-104
Revised August 1, 2011

Oil Conservation Division
1220 South St. Francis Dr.
Santa Fe, NM 87505

Submit one copy to appropriate District Office

☐ AMENDED REPORT

I. REQUEST FOR ALLOWABLE AND AUTHORIZATION TO TRANSPORT

¹ Operator name and Address COG Operating LLC One Concho Center 600 W. Illinois Ave. Midland, TX 79701		² OGRID Number 229137
		³ Reason for Filing Code/ Effective Date NW effective 11/07/2012
⁴ API Number 30 - 015-40343	⁵ Pool Name Dodd;Glorieta-Upper Yeso	
		⁶ Pool Code 97917
⁷ Property Code 308195	⁸ Property Name Dodd Federal Unit	
		⁹ Well Number 901H

II. ¹⁰ Surface Location

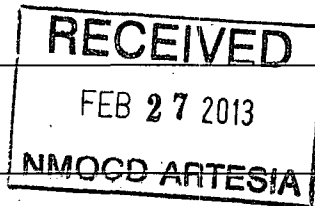
Ul or lot no. A	Section 10	Township 17S	Range 29E	Lot Idn	Feet from the 1115	North/SouthLine North	Feet from the 15	East/West line East	County Eddy
--------------------	---------------	-----------------	--------------	---------	-----------------------	--------------------------	---------------------	------------------------	----------------

¹¹ Bottom Hole Location

Ul or lot no. C	Section 10	Township 17S	Range 29E	Lot Idn	Feet from the 1120	North/South line North	Feet from the 1666	East/West line West	County Eddy
¹² Lse Code F	¹³ Producing Method Code P	¹⁴ Gas Connection Date 11/07/12	¹⁵ C-129 Permit Number		¹⁶ C-129 Effective Date		¹⁷ C-129 Expiration Date		

III. Oil and Gas Transporters

¹⁸ Transporter OGRID	¹⁹ Transporter Name and Address	²⁰ O/G/W
27844	HollyFrontier Refining & Marketing LLC	O
221115	Frontier Field Services, LLC	G




IV. Well Completion Data

²¹ Spud Date 07/09/12	²² Ready Date 11/07/12	²³ TD 7480MD/4048TVD	²⁴ PBTD 7480MD/4048TVD	²⁵ Perforations 4635 - 7354	²⁶ DHC, MC
²⁷ Hole Size	²⁸ Casing & Tubing Size	²⁹ Depth Set		³⁰ Sacks Cement	
17-1/2	13-3/8	260		950	
12-1/4	9-5/8	1345		600	
8-3/4	7	3510		900	
7-7/8	5-1/2	7398			
	2-7/8 tbg	3545			

V. Well Test Data

³¹ Date New Oil 11/16/12	³² Gas Delivery Date 11/16/12	³³ Test Date 11/21/12	³⁴ Test Length 24	³⁵ Tbg. Pressure 70	³⁶ Csg. Pressure 70
³⁷ Choke Size	³⁸ Oil 27	³⁹ Water 375	⁴⁰ Gas 65	⁴¹ Test Method p	

⁴² I hereby certify that the rules of the Oil Conservation Division have been complied with and that the information given above is true and complete to the best of my knowledge and belief.
Signature: 

Printed name:
Kanicia Castillo
Title:
Lead Regulatory Analyst

E-mail Address:
kcastillo@concho.com


Date:
2/25/13
Phone:
432-685-4332

OIL CONSERVATION DIVISION

Approved by:

Title:

Approval Date:


Dist 11 Geologist
3/20/13