

UNITED STATES  
DEPARTMENT OF THE INTERIOR  
BUREAU OF LAND MANAGEMENT

OCD Artesia

FORM APPROVED  
OMB No. 1004-0137  
Expires: July 31, 2010

**SUNDRY NOTICES AND REPORTS ON WELLS**  
**Do not use this form for proposals to drill or to re-enter an  
abandoned well. Use Form 3160-3 (APD) for such proposals.**

5. Lease Serial No.  
NM-93189

6. If Indian, Allottee or Tribe Name

**SUBMIT IN TRIPLICATE – Other instructions on page 2.**

7. If Unit of CA/Agreement, Name and/or No.

1. Type of Well

☐ Oil Well ☒ Gas Well ☐ Other

8. Well Name and No.  
Riverside 31 Fed. Com #1

2. Name of Operator  
Devon Energy Production Company, LP

9. API Well No.  
30-015-31351

3a. Address

P.O. Box 250 - Artesia, N.M. 88211-0250

3b. Phone No. (include area code)

575-748-3371

10. Field and Pool or Exploratory Area  
Riverside (Morrow)

4. Location of Well (Footage, Sec., T., R., M., or Survey Description)

660' FSL & 660' FEL, Sec. 31, T18S, R27E, Unit P

11. Country or Parish, State  
Eddy County, NM

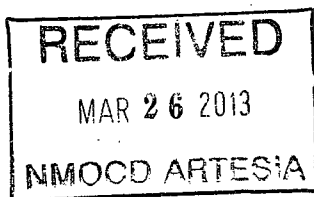
**12. CHECK THE APPROPRIATE BOX(ES) TO INDICATE NATURE OF NOTICE, REPORT OR OTHER DATA**

TYPE OF SUBMISSION	TYPE OF ACTION			
<input type="checkbox"/> Notice of Intent	<input type="checkbox"/> Acidize	<input type="checkbox"/> Deepen	<input type="checkbox"/> Production (Start/Resume)	<input type="checkbox"/> Water Shut-Off
<input type="checkbox"/> Subsequent Report	<input type="checkbox"/> Alter Casing	<input type="checkbox"/> Fracture Treat	<input type="checkbox"/> Reclamation	<input type="checkbox"/> Well Integrity
<input type="checkbox"/> Final Abandonment Notice	<input type="checkbox"/> Casing Repair	<input type="checkbox"/> New Construction	<input type="checkbox"/> Recomplete	<input checked="" type="checkbox"/> Other <u>Site Facility Diagram</u>
	<input type="checkbox"/> Change Plans	<input type="checkbox"/> Plug and Abandon	<input type="checkbox"/> Temporarily Abandon	
	<input type="checkbox"/> Convert to Injection	<input type="checkbox"/> Plug Back	<input type="checkbox"/> Water Disposal	

13. Describe Proposed or Completed Operation: Clearly state all pertinent details, including estimated starting date of any proposed work and approximate duration thereof. If the proposal is to deepen directionally or recompleat horizontally, give subsurface locations and measured and true vertical depths of all pertinent markers and zones. Attach the Bond under which the work will be performed or provide the Bond No. on file with BLM/BIA. Required subsequent reports must be filed within 30 days following completion of the involved operations. If the operation results in a multiple completion or recompleat in a new interval, a Form 3160-4 must be filed once testing has been completed. Final Abandonment Notices must be filed only after all requirements, including reclamation, have been completed and the operator has determined that the site is ready for final inspection.)

Attached you will find a site facility diagram of Riverside 31 Fed. Com # 1 (API # 30-015-31351) per your request.

*Revised 3/27/13*  
*Accepted for record*  
*NMOCD*



Accepted for Record Purposes.  
Approval Subject to Onsite Inspection.  
Date: 3-24-13

*See Updated Diagram*

14. I hereby certify that the foregoing is true and correct. Name (Printed/Typed)

Title Field Admin Tech

Signature

*Rebecca Raga*

Date 3-7-13

**THIS SPACE FOR FEDERAL OR STATE OFFICE USE**

Approved by

Title

Date

Conditions of approval, if any, are attached. Approval of this notice does not warrant or certify that the applicant holds legal or equitable title to those rights in the subject lease which would entitle the applicant to conduct operations thereon.

Office

Title 18 U.S.C. Section 1001 and Title 43 U.S.C. Section 1212, make it a crime for any person knowingly and willfully to make to any department or agency of the United States any false, fictitious or fraudulent statements or representations as to any matter within its jurisdiction.

(Instructions on page 2)

Riverside 31 Fed. Com 1  
SEC. 31, T16S, R27E  
660 FSL & 660 FEL  
EDDY COUNTY, NM  
API # 30-015-31351

Production System: Closed

1) Oil sales by tank gauge to tank truck.

2) Seal requirements:

A. Production Phase: On all Tanks.

(1) All valves 5 sealed closed.

Sales Phase: On Tank being hauled.


(1) Valve 1 sealed closed. 

(2) Valve 3 sealed closed. 

(3) Valve 4 sealed closed. 

(4) Valve 5 sealed closed. 


(5) Misc. Valves: Plugged or otherwise  
unaccessible.  


NOTE: Valve 2 is either a test or roll line  
if there is a valve 2 it will be sealed  
closed. 


#### Ledger for Site Diagram


Valve #1: Production Line 

Valve #2: Test or Roll line 

Valve #3: Circ./Drain Line 

Valve #4: Equalizer Line 


Valve #5: Sles Line 

Valve #6: BS&W Load Line 

Buried Lines: -----

Firewall: 

Wellhead: 

Stak-pak: 

Production line: -----

Water line: -----

Gas Meter   

