

UNITED STATES  
DEPARTMENT OF THE INTERIOR  
BUREAU OF LAND MANAGEMENTFORM APPROVED  
OMB NO. 1004-0135  
Expires: July 31, 2010**SUNDRY NOTICES AND REPORTS ON WELLS**  
*Do not use this form for proposals to drill or to re-enter an abandoned well. Use form 3160-3 (APD) for such proposals.*5. Lease Serial No.  
NMNM108456

6. If Indian, Allottee or Tribe Name

7. If Unit or CA/Agreement, Name and/or No.

**SUBMIT IN TRIPLICATE - Other instructions on reverse side.**

1. Type of Well

☒ Oil Well ☐ Gas Well ☐ Other8. Well Name and No.  
KIAWAH BFQ FEDERAL 1

2. Name of Operator

Contact: TINA HUERTA

YATES PETROLEUM CORPORATION E-Mail: tinah@yatespetroleum.com

9. API Well No.

30-015-38095-00-S1

3a. Address

105 SOUTH FOURTH STREET  
ARTESIA, NM 88210

3b. Phone No. (include area code)

Ph: 575-748-4168  
Fx: 575-748-458510. Field and Pool, or Exploratory  
UNDESIGNATED

4. Location of Well (Footage, Sec., T., R., M., or Survey Description)

Sec 34 T20S R25E NWSW 2310FSL 400FWL

11. County or Parish, and State

EDDY COUNTY, NM

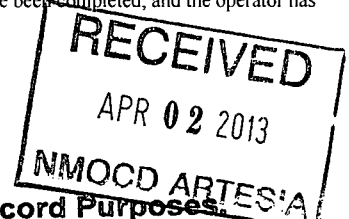
## 12. CHECK APPROPRIATE BOX(ES) TO INDICATE NATURE OF NOTICE, REPORT, OR OTHER DATA

TYPE OF SUBMISSION	TYPE OF ACTION			
<input type="checkbox"/> Notice of Intent	<input type="checkbox"/> Acidize	<input type="checkbox"/> Deepen	<input type="checkbox"/> Production (Start/Resume)	<input type="checkbox"/> Water Shut-Off
<input checked="" type="checkbox"/> Subsequent Report	<input type="checkbox"/> Alter Casing	<input type="checkbox"/> Fracture Treat	<input checked="" type="checkbox"/> Reclamation	<input type="checkbox"/> Well Integrity
<input type="checkbox"/> Final Abandonment Notice	<input type="checkbox"/> Casing Repair	<input type="checkbox"/> New Construction	<input type="checkbox"/> Recomplete	<input type="checkbox"/> Other
	<input type="checkbox"/> Change Plans	<input type="checkbox"/> Plug and Abandon	<input type="checkbox"/> Temporarily Abandon	
	<input type="checkbox"/> Convert to Injection	<input type="checkbox"/> Plug Back	<input type="checkbox"/> Water Disposal	

13. Describe Proposed or Completed Operation (clearly state all pertinent details, including estimated starting date of any proposed work and approximate duration thereof. If the proposal is to deepen directionally or recomple horizontally, give subsurface locations and measured and true vertical depths of all pertinent markers and zones. Attach the Bond under which the work will be performed or provide the Bond No. on file with BLM/BIA. Required subsequent reports shall be filed within 30 days following completion of the involved operations. If the operation results in a multiple completion or recompletion in a new interval, a Form 3160-4 shall be filed once testing has been completed. Final Abandonment Notices shall be filed only after all requirements, including reclamation, have been completed, and the operator has determined that the site is ready for final inspection.)

Interim Reclamation has been completed. The location was downsized 185 ft x 265 ft. This was achieved by reclaiming 65 ft from the northwest side of the location and 40 ft from the northeast side of the location. The location will be seeded in June prior to the anticipated rainy season.

Included is an attachment with the updated Interim Reclamation plat that can be used to amend the APD to reflect the accurate pad. We placed the battery on the southeast side of the location although APD called for battery to be placed on the southwest side of the location. The battery was built in a different area on the location to make better use of the location under well work over conditions. Updated facility diagram attached.



Accepted for Record Purposes.  
Approval Subject to Onsite Inspection.  
If BLM Objectives are not achieved,  
additional work may be required.  
Date: 3-31-13

Accepted for record  
NM OGD  
LRD 4/3/13

14. I hereby certify that the foregoing is true and correct.

Electronic Submission #198955 verified by the BLM Well Information System

For YATES PETROLEUM CORPORATION, sent to the Carlsbad  
Committed to AFMS for processing by KURT SIMMONS on 02/19/2013 (13KMS5014SE)

Name (Printed/Typed) TINA HUERTA

Signature:

Title REG REPORTING SUPERVISOR

Signature (Electronic Submission)

Date 02/14/2013

## THIS SPACE FOR FEDERAL OR STATE OFFICE USE

Approved By **ACCEPTED**JAMES A AMOS  
Title SUPERVISOR EPS

Date 03/31/2013

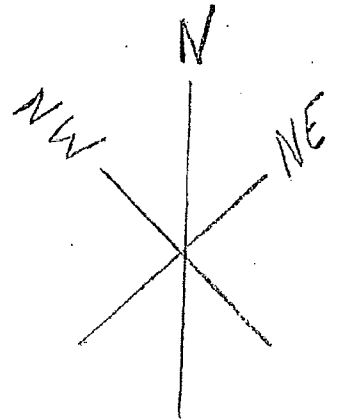
Conditions of approval, if any, are attached. Approval of this notice does not warrant or certify that the applicant holds legal or equitable title to those rights in the subject lease which would entitle the applicant to conduct operations thereon.

Office Carlsbad

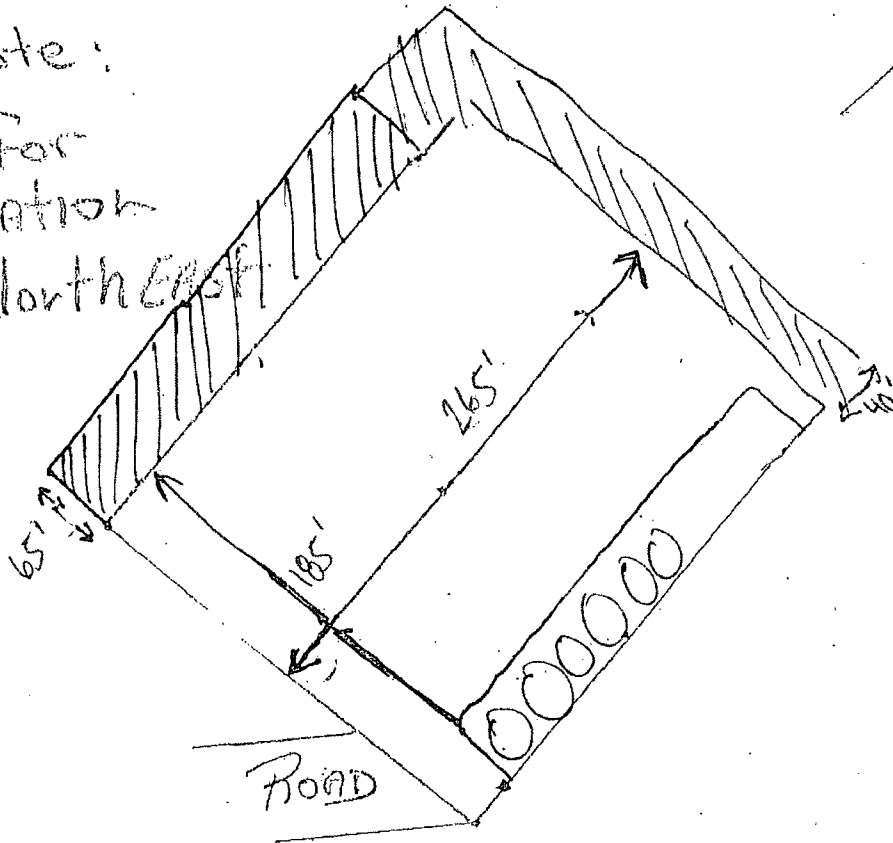
Title 18 U.S.C. Section 1001 and Title 43 U.S.C. Section 1212, make it a crime for any person knowingly and willfully to make to any department or agency of the United States any false, fictitious or fraudulent statements or representations as to any matter within its jurisdiction.

**\*\* BLM REVISED \*\* BLM REVISED \*\* BLM REVISED \*\* BLM REVISED \*\* BLM REVISED \*\***

YATES PETROLEUM CORPORATION  
Kiawah BFQ Federal Com. #1P  
2310' FSL and 400' FEL SHL  
Section 34, T20S-R25E  
Eddy County, New Mexico  
RECLAMATION PLAT




PLEASE Note:  
V-Door for  
This Location  
To The North East



Not To Scale

Final Reclamation  
may not look like  
this PLAT.



Possible  
Reclaimed  
AREA.



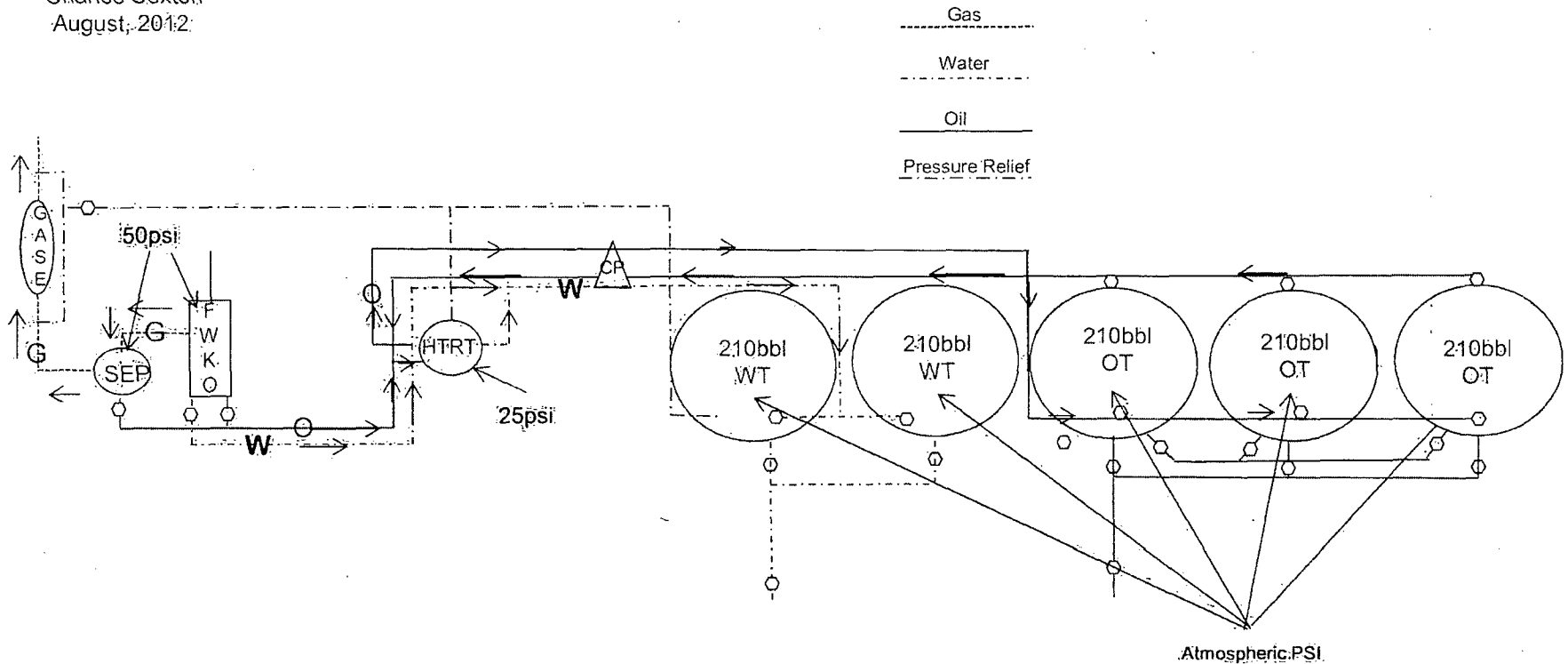
105 South 4th Street \* Artesia, NM 88210  
(575)-748-1471

-Chance Sexton  
August, 2012

## Kiawah BFQ Federal #1

2310' FSL & 400' FWL \* Sec 34 - T20S - R25E \* Unit L  
Eddy County, NM

API Gravity 39.8



N  
↓

This diagram is subject to the Yates Petroleum Corporation August 1983 Security Plan  
which is on file at 105 South 4th Street, Artesia, NM