

District I
1625 N. French Dr., Hobbs, NM 88240
District II
811 S. First St., Artesia, NM 88210
District III
1000 Rio Brazos Rd., Aztec, NM 87410
District IV
1220 S. St. Francis Dr., Santa Fe, NM 87505

State of New Mexico
Energy, Minerals & Natural Resources

Form C-104
Revised August 1, 2011

Oil Conservation Division
1220 South St. Francis Dr.
Santa Fe, NM 87505

Submit one copy to appropriate District Office

☐ AMENDED REPORT

I. REQUEST FOR ALLOWABLE AND AUTHORIZATION TO TRANSPORT

| | | |
|--|--|--|
| ¹ Operator name and Address Apache Corporation 303 Veterans Airpark Lane Suite 3000 Midland TX 79705 | | ² OGRID Number 873 |
| | | ³ Reason for Filing Code/ Effective Date NW / 02/15/2013 |
| ⁴ API Number 30-015-38547 | ⁵ Pool Name Artesia; Glorieta-Yeso (O) | ⁶ Pool Code 96830 |
| ⁷ Property Code 308701 | ⁸ Property Name A State | ⁹ Well Number 044 |

II. ¹⁰Surface Location

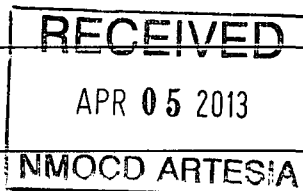
| | | | | | | | | | |
|--------------------|---------------|-----------------|--------------|---------|----------------------|---------------------------|-----------------------|------------------------|----------------|
| UL or lot no. C | Section 26 | Township 17S | Range 28E | Lot Idn | Feet from the 330 | North/South Line North | Feet from the 1650 | East/West line West | County Eddy |
|--------------------|---------------|-----------------|--------------|---------|----------------------|---------------------------|-----------------------|------------------------|----------------|

¹¹ Bottom Hole Location

| | | | | | | | | | |
|-----------------------------|---|--|-----------------------------------|------------------------------------|-------------------------------------|------------------|---------------|----------------|--------|
| UL or lot no. | Section | Township | Range | Lot Idn | Feet from the | North/South line | Feet from the | East/West line | County |
| ¹² Lse Code S | ¹³ Producing Method Code P | ¹⁴ Gas Connection Date 02/15/2013 | ¹⁵ C-129 Permit Number | ¹⁶ C-129 Effective Date | ¹⁷ C-129 Expiration Date | | | | |

III. Oil and Gas Transporters

| | | |
|------------------------------------|---|---------------------|
| ¹⁸ Transporter OGRID | ¹⁹ Transporter Name and Address | ²⁰ O/G/W |
| 221115 | Frontier Field Services LLC 4200 East Skelly Drive Suite 700 Tulsa OK 74135 | G |
| 252293 | Holly Energy Pipeline 311 W Quay / PO Box 1360 Artesia NM 88210 | O |
| | | |
| | | |
| | | |
| | | |




IV. Well Completion Data

| | | | | | |
|---------------------------------------|--|---------------------------|-----------------------------|---|-----------------------|
| ²¹ Spud Date 12/29/2012 | ²² Ready Date 02/15/2013 | ²³ TD 5718' | ²⁴ PBTD 5678' | ²⁵ Perforations 3501'-5482' | ²⁶ DHC, MC |
| ²⁷ Hole Size | ²⁸ Casing & Tubing Size | ²⁹ Depth Set | ³⁰ Sacks Cement | | |
| 12-1/4" | 8-5/8" | 420' | 650 sx Class C | | |
| 7-7/8" | 5-1/2" | 5718' | 1020 sx Class C | | |
| Tubing | 2-7/8" | 5604' | | | |
| | | | | | |

V. Well Test Data

| | | | | | |
|--|---|---------------------------------------|---------------------------------|-----------------------------|--------------------------------|
| ³¹ Date New Oil 02/15/2013 | ³² Gas Delivery Date 02/15/2013 | ³³ Test Date 03/30/2013 | ³⁴ Test Length 24 | ³⁵ Tbg. Pressure | ³⁶ Csg. Pressure |
| ³⁷ Choke Size | ³⁸ Oil 88 | ³⁹ Water 461 | ⁴⁰ Gas 118 | | ⁴¹ Test Method P |

⁴² I hereby certify that the rules of the Oil Conservation Division have been complied with and that the information given above is true and complete to the best of my knowledge and belief.

Signature: 

Printed name:
Fatima Vasquez

Title:
Regulatory Tech I


E-mail Address:
Fatima.Vasquez@apachecorp.com

Date:
04/02/2013

Phone:
432-818-1015

OIL CONSERVATION DIVISION

Approved by: 

Title: 

Approval Date: 4/10/2013