

UNITED STATES
DEPARTMENT OF THE INTERIOR
BUREAU OF LAND MANAGEMENT

OCD Artesia

FORM APPROVED
OMB No. 1004-0137
Expires: July 31, 2010

SUNDRY NOTICES AND REPORTS ON WELLS
Do not use this form for proposals to drill or to re-enter an abandoned well. Use Form 3160-3 (APD) for such proposals.

5. Lease Serial No.
SL: NMLC 063642 A BHL: NM 0557729

6. If Indian, Allottee or Tribe Name

SUBMIT IN TRIPLICATE - Other instructions on page 2.

1. Type of Well

☒ Oil Well ☐ Gas Well ☐ Other

2. Name of Operator
Devon Energy Production Company, L.P.

3a. Address
PO Box 250 - Artesia, NM 88211-0250

3b. Phone No. (include area code)
575-748-3371

4. Location of Well (Footage, Sec., T., R., M., or Survey Description)
Unit L Sec 20, T19S, R31E
1800 FSL & 330 FWL

7. If Unit of CA/Agreement, Name and/or No.

8. Well Name and No.
Rigel 20 Federal Com 3H

9. API Well No.
30-015-39725

10. Field and Pool or Exploratory Area
Hackberry, Bone Springs, NW

11. Country or Parish, State
United States, NM

12. CHECK THE APPROPRIATE BOX(ES) TO INDICATE NATURE OF NOTICE, REPORT OR OTHER DATA

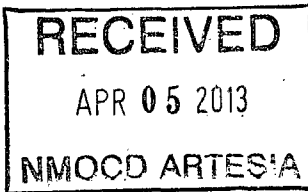
TYPE OF SUBMISSION	TYPE OF ACTION			
<input checked="" type="checkbox"/> Notice of Intent	<input type="checkbox"/> Acidize	<input type="checkbox"/> Deepen	<input type="checkbox"/> Production (Start/Resume)	<input type="checkbox"/> Water Shut-Off
<input type="checkbox"/> Subsequent Report	<input type="checkbox"/> Alter Casing	<input type="checkbox"/> Fracture Treat	<input type="checkbox"/> Reclamation	<input type="checkbox"/> Well Integrity
<input type="checkbox"/> Final Abandonment Notice	<input type="checkbox"/> Casing Repair	<input type="checkbox"/> New Construction	<input type="checkbox"/> Recomplete	<input checked="" type="checkbox"/> Other Submitting Serial Number
	<input type="checkbox"/> Change Plans	<input type="checkbox"/> Plug and Abandon	<input type="checkbox"/> Temporarily Abandon	
	<input type="checkbox"/> Convert to Injection	<input type="checkbox"/> Plug Back	<input type="checkbox"/> Water Disposal	

13. Describe Proposed or Completed Operation: Clearly state all pertinent details, including estimated starting date of any proposed work and approximate duration thereof. If the proposal is to deepen directionally or recompleat horizontally, give subsurface locations and measured and true vertical depths of all pertinent markers and zones. Attach the Bond under which the work will be performed or provide the Bond No. on file with BLM/BIA. Required subsequent reports must be filed within 30 days following completion of the involved operations. If the operation results in a multiple completion or recompleat in a new interval, a Form 3160-4 must be filed once testing has been completed. Final Abandonment Notices must be filed only after all requirements, including reclamation, have been completed and the operator has determined that the site is ready for final inspection.)

The Serial Number for the last unit on the Rigel 20 Federal Com 3H is Serial Number 48032.

Accepted for record
NMOCD

JES
4/5/2013



Accepted for Record Purposes.
Approval Subject to Onsite Inspections.

14. I hereby certify that the foregoing is true and correct. Name (Printed/Typed)
Graciela C. Bustamante

Title Field Admin Support

Signature

Date

03-13-13

THIS SPACE FOR FEDERAL OR STATE AGENCY USE ONLY

Approved by

/s/ Jerry Blakley

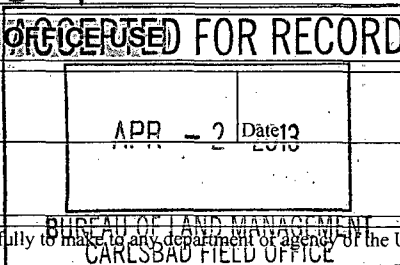
Title

Office

Conditions of approval, if any, are attached. Approval of this notice does not warrant or certify that the applicant holds legal or equitable title to those rights in the subject lease which would entitle the applicant to conduct operations thereon.

Title 18 U.S.C. Section 1001 and Title 43 U.S.C. Section 1212, make it a crime for any person knowingly and willfully to make to any department or agency of the United States any false, fictitious or fraudulent statements or representations as to any matter within its jurisdiction.

(Instructions on page 2)



UNITED STATES
DEPARTMENT OF THE INTERIOR
BUREAU OF LAND MANAGEMENT

OCD Artesia

FORM APPROVED
OMB No. 1004-0137
Expires: July 31, 2010

SUNDRY NOTICES AND REPORTS ON WELLS
**Do not use this form for proposals to drill or to re-enter an
abandoned well. Use Form 3160-3 (APD) for such proposals.**

5. Lease Serial No
SL: NMLC 063642-A BHL: NM 0557729

6. If Indian, Allottee or Tribe Name

SUBMIT IN TRIPLICATE - Other instructions on page 2.

1. Type of Well

☒ Oil Well ☐ Gas Well ☐ Other

2. Name of Operator
Devon Energy Production Co., L.P.

3a. Address
P.O. Box 250
Artesia, NM 88211

3b. Phone No (include area code)
575-748-3371

7. If Unit of CA/Agreement, Name and/or No.

8. Well Name and No.
Rigel 20 Federal Com 3H

9. API Well No.
30-015-39725

10. Field and Pool or Exploratory Area
Hackberry; Bone Springs, NW

4. Location of Well (Footage, Sec., T., R., M., or Survey Description)
Unit L - Sec 20 - T19S - R31E
1800' FSL & 330' FWL

11. Country or Parish, State
United State, NM

12. CHECK THE APPROPRIATE BOX(ES) TO INDICATE NATURE OF NOTICE, REPORT OR OTHER DATA

TYPE OF SUBMISSION	TYPE OF ACTION			
<input checked="" type="checkbox"/> Notice of Intent	<input type="checkbox"/> Acidize	<input type="checkbox"/> Deepen	<input type="checkbox"/> Production (Start/Resume)	<input type="checkbox"/> Water Shut-Off
<input type="checkbox"/> Subsequent Report	<input type="checkbox"/> Alter Casing	<input type="checkbox"/> Fracture Treat	<input type="checkbox"/> Reclamation	<input type="checkbox"/> Well Integrity
<input type="checkbox"/> Final Abandonment Notice	<input type="checkbox"/> Casing Repair	<input type="checkbox"/> New Construction	<input type="checkbox"/> Recomplete	<input checked="" type="checkbox"/> Other Add Lact Unit
	<input type="checkbox"/> Change Plans	<input type="checkbox"/> Plug and Abandon	<input type="checkbox"/> Temporarily Abandon	
	<input type="checkbox"/> Convert to Injection	<input type="checkbox"/> Plug Back	<input type="checkbox"/> Water Disposal	

13. Describe Proposed or Completed Operation: Clearly state all pertinent details, including estimated starting date of any proposed work and approximate duration thereof. If the proposal is to deepen directionally or recompleat horizontally, give subsurface locations and measured and true vertical depths of all pertinent markers and zones. Attach the Bond under which the work will be performed or provide the Bond No. on file with BLM/BIA. Required subsequent reports must be filed within 30 days following completion of the involved operations. If the operation results in a multiple completion or recompleat in a new interval, a Form 3160-4 must be filed once testing has been completed. Final Abandonment Notices must be filed only after all requirements, including reclamation, have been completed and the operator has determined that the site is ready for final inspection.)

DEVON ENERGY PRODUCTION CO., LP RESPECTFULLY REQUESTS PERMISSION TO INSTALL A 3" TRUCK LACT AT THE RIGEL 20 FEDERAL COM 3H BATTERY. THIS BATTERY IS LOCATED IN SEC 20, T19S, R31E OF EDDY COUNTY, NM.

ATTACHED IS THE NEW FACILITY DIAGRAM

Accepted for record
NMOCD *TES*

9/19/2012

SUBMIT LACT S/N

RECEIVED
SEP 18 2012
NMOCD ARTESIA

APPROVED
SEP 16 2012
/s/ JD Whitlock Jr.
BUREAU OF LAND MANAGEMENT
CARLSBAD FIELD OFFICE

14. I hereby certify that the foregoing is true and correct. Name (Printed/Typed)
MERLE LEWIS

Title PRODUCTION FOREMAN

Signature *Merle Lewis*

Date 08/28/2012

THIS SPACE FOR FEDERAL OR STATE OFFICE USE

Approved by

Title

Date

Conditions of approval, if any, are attached. Approval of this notice does not warrant or certify that the applicant holds legal or equitable title to those rights in the subject lease which would entitle the applicant to conduct operations thereon.

Office

Title 18 U.S.C. Section 1001 and Title 43 U.S.C. Section 1212, make it a crime for any person knowingly and willfully to make to any department or agency of the United States any false, fictitious or fraudulent statements or representations as to any matter within its jurisdiction

(Instructions on page 2)

**Rigel 20 Federal #3H
Section 20,T19S,R31E
1800FSL&330FWL
Eddy County, N.M
API# NA**

Production System: Open

- 1) Oil sales by tank gauge to tank truck.
- 2) Seal requirements:

A. Production Phase: On all Tanks.

- (1) All valves 5 sealed closed.

Sales Phase: On Tank being hauled.

- (1) Valve 1 sealed closed.
- (2) Valve 3 sealed closed.
- (3) Valve 4 sealed closed.
- (4) Valve 5 sealed closed.

(5) Misc. Valves: Plugged or otherwise unaccessible.

NOTE: Valve 2 is either a test or roll line if there is a valve 2 it will be sealed closed.

Ledger for Site Diagram

- Valve #1: Production Line
- Valve #2: Test or Roll line
- Valve #3: Equalizer Line
- Valve #4: Circ./Drain Line
- Valve #5: Stes Line
- Valve #6: BS&W Load Line

Burled Lines:

Firewall:

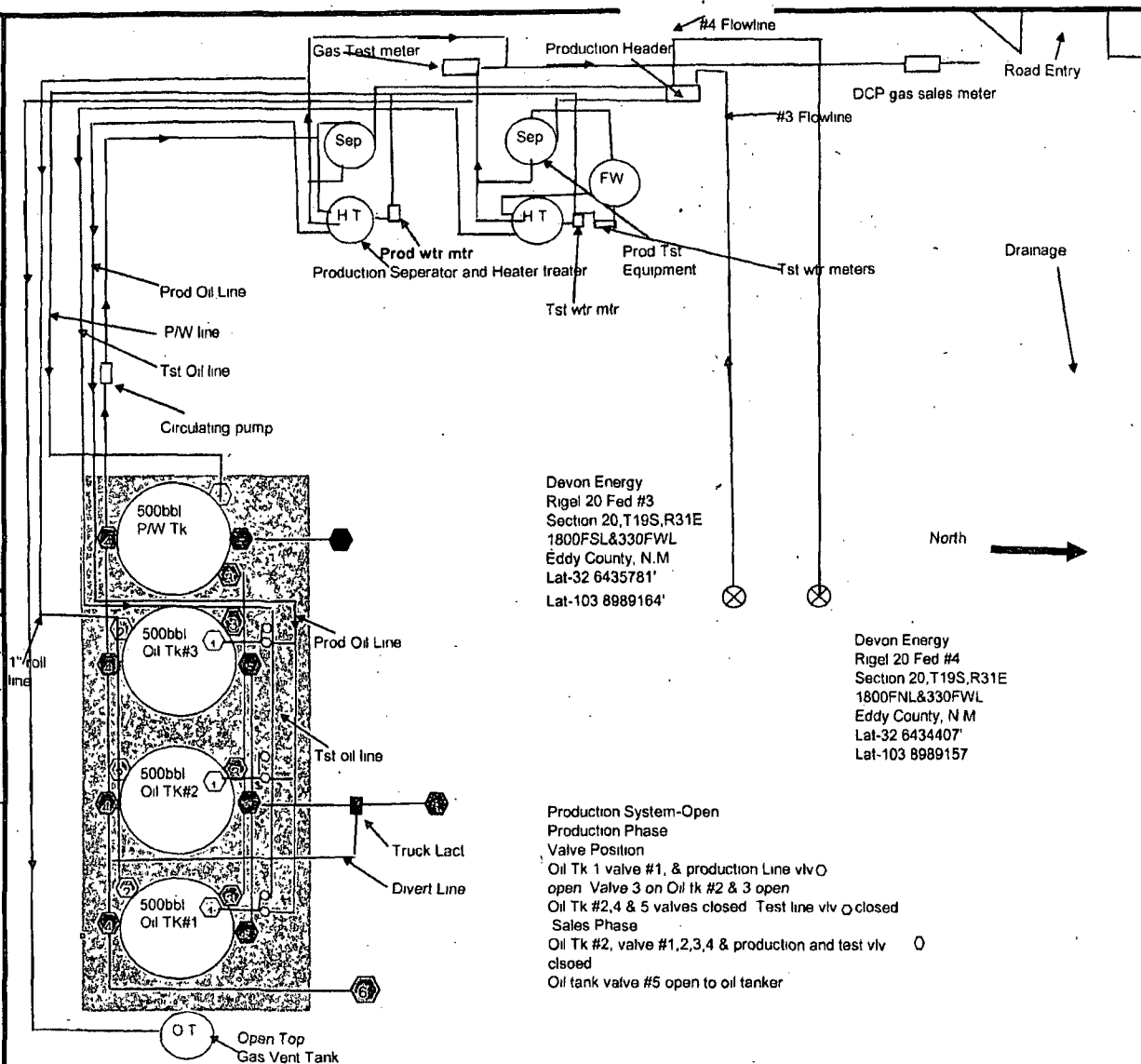
Wellhead:

Stak-pak:

Production line:

Water line:

Gas Meter



Devon Energy
Rigel 20 Fed #3
Section 20,T19S,R31E
1800FSL&330FWL
Eddy County, N.M
Lat-32 6435781'
Lat-103 8989164'

Devon Energy
Rigel 20 Fed #4
Section 20,T19S,R31E
1800FNL&330FWL
Eddy County, N.M
Lat-32 6434407'
Lat-103 8989157

Production System-Open

Production Phase

Valve Position

Oil Tk 1 valve #1, & production line vlv

open Valve 3 on Oil Tk #2 & 3 open

Oil Tk #2,4 & 5 valves closed Test line vlv

Sales Phase

Oil Tk #2, valve #1,2,3,4 & production and test vlv

closed

Oil tank valve #5 open to oil tanker