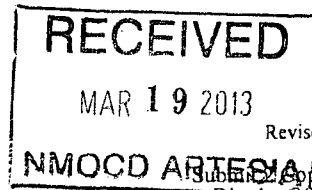


District I
1625 N. French Dr., Hobbs, NM 88240
District II
1301 W. Grand Avenue, Artesia, NM 88210
District III
1000 Rio Brazos Road, Aztec, NM 87410
District IV
1220 S. St. Francis Dr., Santa Fe, NM 87505

State of New Mexico
Energy Minerals and Natural Resources
Oil Conservation Division
1220 South St. Francis Dr.
Santa Fe, NM 87505



Form C-141
Revised October 10, 2003

Submit 2 copies to appropriate
District Office in accordance
with Rule 116 on back
side of form

Release Notification and Corrective Action

NJMW 1308640545

OPERATOR

☒ Initial Report ☐ Final Report

Name of Company	COG OPERATING LLC 229137	Contact	Pat Ellis
Address	600 West Illinois Avenue, Midland, TX 79701	Telephone No.	432-230-0077
Facility Name	MOODY 18 STATE COM #001H	Facility Type	TANK BATTERY

Surface Owner	STATE	Mineral Owner		Lease No. (API#)	30-015-39585
---------------	-------	---------------	--	------------------	--------------

LOCATION OF RELEASE

Unit Letter	Section	Township	Range	Feet from the	North/South Line	Feet from the	East/West Line	County
D	15	25S	28E					EDDY

Latitude 32.13647 Longitude 104.13432

NATURE OF RELEASE

Type of Release	Oil	Volume of Release	20bbbls	Volume Recovered	10bbbls
Source of Release	Storage Tank	Date and Hour of Occurrence	03-02-2013	Date and Hour of Discovery	03-02-2013 4:00pm
Was Immediate Notice Given?	<input type="checkbox"/> Yes <input checked="" type="checkbox"/> No <input checked="" type="checkbox"/> Not Required				
By Whom?	If YES, To Whom?				
Was a Watercourse Reached?	<input type="checkbox"/> Yes <input checked="" type="checkbox"/> No				
If YES, Volume Impacting the Watercourse.					

If a Watercourse was Impacted, Describe Fully.*

Describe Cause of Problem and Remedial Action Taken.*

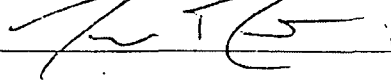

A storage tank over flowed on the Moody 18 State Com #001H. Measure the storage tanks prior to unloading any fluids into tank.

Describe Area Affected and Cleanup Action Taken.*

Initially an estimated 20bbbls were released due to a storage tank that overflowed on location. We were able to recover 10bbbls with a vacuum truck. All free fluids have been recovered. The entire spill was contained on the location. Tetra Tech will sample the spill site area to delineate any possible contamination from the release and we will present a work plan to the NMOCD for approval prior to any significant remediation work.

I hereby certify that the information given above is true and complete to the best of my knowledge and understand that pursuant to NMOCD rules and regulations all operators are required to report and/or file certain release notifications and perform corrective actions for releases which may endanger public health or the environment. The acceptance of a C-141 report by the NMOCD marked as "Final Report" does not relieve the operator of liability should their operations have failed to adequately investigate and remediate contamination that pose a threat to ground water, surface water, human health or the environment. In addition, NMOCD acceptance of a C-141 report does not relieve the operator of responsibility for compliance with any other federal, state, or local laws and/or regulations.

OIL CONSERVATION DIVISION

Signature:		Approved by District Supervisor: Signed By 	
Printed Name:	Josh Russo	Approval Date:	MAR 27 2013
Title:	Senior Environmental Coordinator	Expiration Date:	
E-mail Address:	jrusso@concho.com	Conditions of Approval:	Attached <input type="checkbox"/>
Date:	03-12-2013	Phone:	432-212-2399

* Attach Additional Sheets If Necessary

Remediation per OCD Rule &
Guidelines. SUBMIT REMEDIATION

PROPOSAL NO LATER THAN:

April 27, 2013

2RP-1591