

UNITED STATES
DEPARTMENT OF THE INTERIOR
BUREAU OF LAND MANAGEMENT

OCD Artesia

FORM APPROVED
OMB No. 1004-0137
Expires: July 31, 2010

SUNDRY NOTICES AND REPORTS ON WELLS
Do not use this form for proposals to drill or to re-enter an abandoned well. Use Form 3160-3 (APD) for such proposals.

5. Lease Serial No.
NMNM-05470C

6. If Indian, Allottee or Tribe Name

SUBMIT IN TRIPLICATE – Other instructions on page 2.

1. Type of Well

☒ Oil Well ☐ Gas Well ☐ Other

2. Name of Operator

DEVON ENERGY PRODUCTION CO LP (6137)

3a. Address

PO BOX 250
ARTESIA, NM 88211

3b. Phone No. (include area code)

575-748-3371

7. If Unit of CA/Agreement, Name and/or No.

8. Well Name and No.
CAPELLA 14 FEDERAL COM WELLS (listed below)

9. API Well No.
(listed below)

10. Field and Pool or Exploratory Area
HACKBERRY

4. Location of Well (Footage, Sec., T., R., M., or Survey Description)

(listed below) SEC 14, T19S, R31E

11. Country or Parish, State
EDDY COUNTY, NM

12. CHECK THE APPROPRIATE BOX(ES) TO INDICATE NATURE OF NOTICE, REPORT OR OTHER DATA:

TYPE OF SUBMISSION	TYPE OF ACTION			
<input checked="" type="checkbox"/> Notice of Intent	<input type="checkbox"/> Acidize	<input type="checkbox"/> Deepen	<input type="checkbox"/> Production (Start/Resume)	<input type="checkbox"/> Water Shut-Off
<input type="checkbox"/> Subsequent Report	<input type="checkbox"/> Alter Casing	<input type="checkbox"/> Fracture Treat	<input type="checkbox"/> Reclamation	<input type="checkbox"/> Well Integrity
<input type="checkbox"/> Final Abandonment Notice	<input type="checkbox"/> Casing Repair	<input type="checkbox"/> New Construction	<input type="checkbox"/> Recomplete	<input type="checkbox"/> Other
	<input checked="" type="checkbox"/> Change Plans	<input type="checkbox"/> Plug and Abandon	<input type="checkbox"/> Temporarily Abandon	
	<input type="checkbox"/> Convert to Injection	<input type="checkbox"/> Plug Back	<input type="checkbox"/> Water Disposal	BATTERY CHANGE

13. Describe Proposed or Completed Operation: Clearly state all pertinent details, including estimated starting date of any proposed work and approximate duration thereof. If the proposal is to deepen directionally or recomplete horizontally, give subsurface locations and measured and true vertical depths of all pertinent markers and zones. Attach the Bond under which the work will be performed or provide the Bond No. on file with BLM/BIA. Required subsequent reports must be filed within 30 days following completion of the involved operations. If the operation results in a multiple completion or recompletion in a new interval, a Form 3160-4 must be filed once testing has been completed. Final Abandonment Notices must be filed only after all requirements, including reclamation, have been completed and the operator has determined that the site is ready for final inspection.)


DEVON ENERGY PRODUCTION CO LP RESPECTFULLY REQUESTS TO CHANGE THE BATTERY LOCATION AND FLOWLINE ROUTE ON THE FOLLOWING WELLS:

1H 30-015-39416 330' FNL & 940' FEL - THIS IS WHERE THE BATTERY IS BECAUSE IT WAS DRILLED FIRST (RIGLINE CHANGE)
2H 30-015-39413 330' FNL & 2490' FEL - FLOWLINE GOING TO #1 (DIAGRAM ATTACHED SHOWING ALL WELLS)
3H 30-015-39417 330' FNL & 1700' FWL - FLOWLINE GOING TO #1
4H 30-015-39418 330' FNL & 400' FWL - FLOWLINE GOING TO #1

Accepted for record

NMOCD

10/9/2013



14. I hereby certify that the foregoing is true and correct. Name (Printed/Typed)

DENISE MENOUD (575-746-5544)

Title ADMIN FIELD SUPPORT 4

Signature

Denise Menoud

Date 2/27/2013

THIS SPACE FOR FEDERAL OR STATE OFFICE USE

Approved by

Cody L. Luyben

Title

NLS

Date

04/03/13

Conditions of approval, if any, are attached. Approval of this notice does not warrant or certify that the applicant holds legal or equitable title to those rights in the subject lease which would entitle the applicant to conduct operations thereon.

Office

CFO

Title 18 U.S.C. Section 1001 and Title 43 U.S.C. Section 1212, make it a crime for any person knowingly and willfully to make to any department or agency of the United States any false, fictitious or fraudulent statements or representations as to any matter within its jurisdiction.

(Instructions on page 2)

devon

**Proposed Interim
Site Reclamation**

Devon Energy Production Co.
Capella 14 Fed Com 1H
330' FNL & 940' FEL
Sec. 14-T19S-R31E
Eddy County, NM

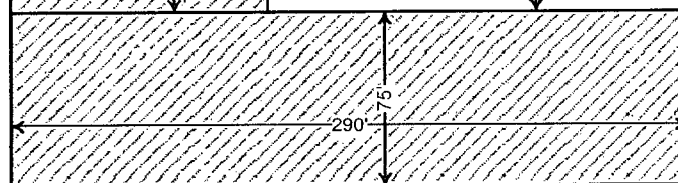
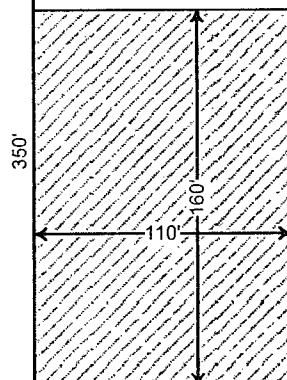


Proposed
Reclamation
Area



Scale: 1in = 60ft.

Proposed
Access Road



420'

Proposed
Production Facility



Capella 14 Fed Com 1H

devon

**Proposed Interim
Site Reclamation**

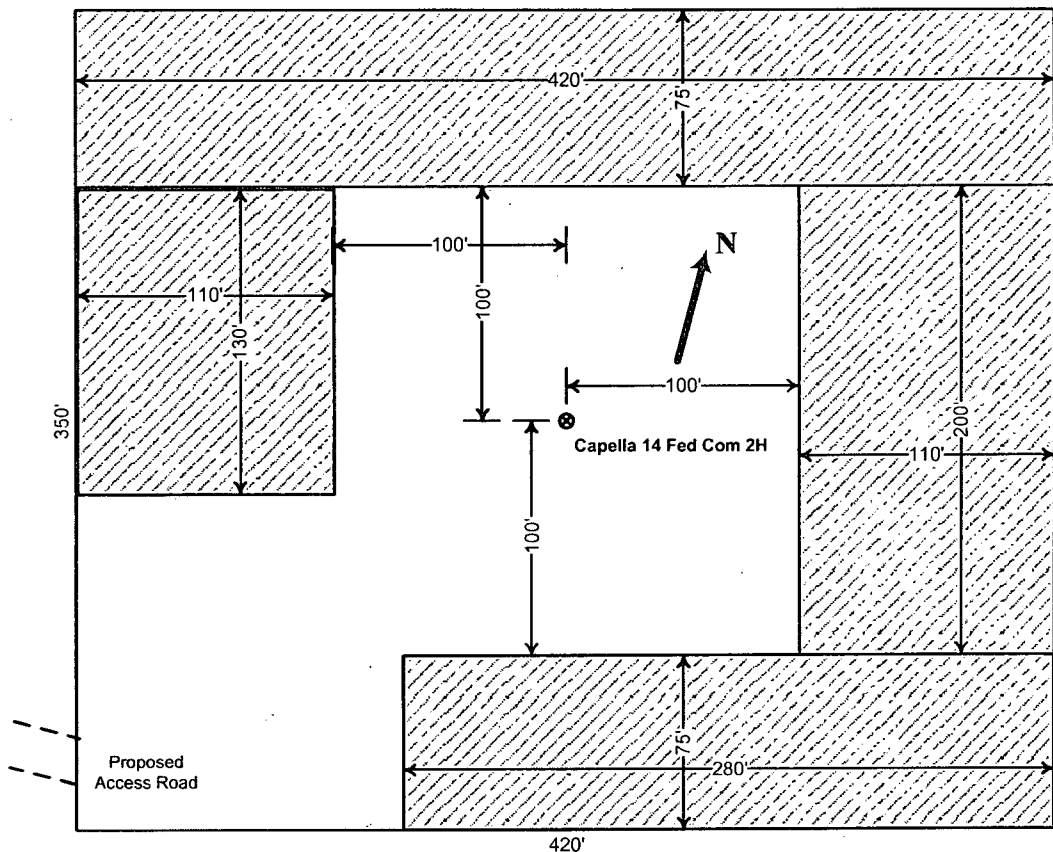
Devon Energy Production Co.
Capella 14 Fed Com 2H
330' FNL & 2490' FEL
Sec. 14-T19S-R31E
Eddy County, NM



Proposed
Reclamation
Area



Scale: 1in = 60ft.






**Proposed Interim
Site Reclamation**

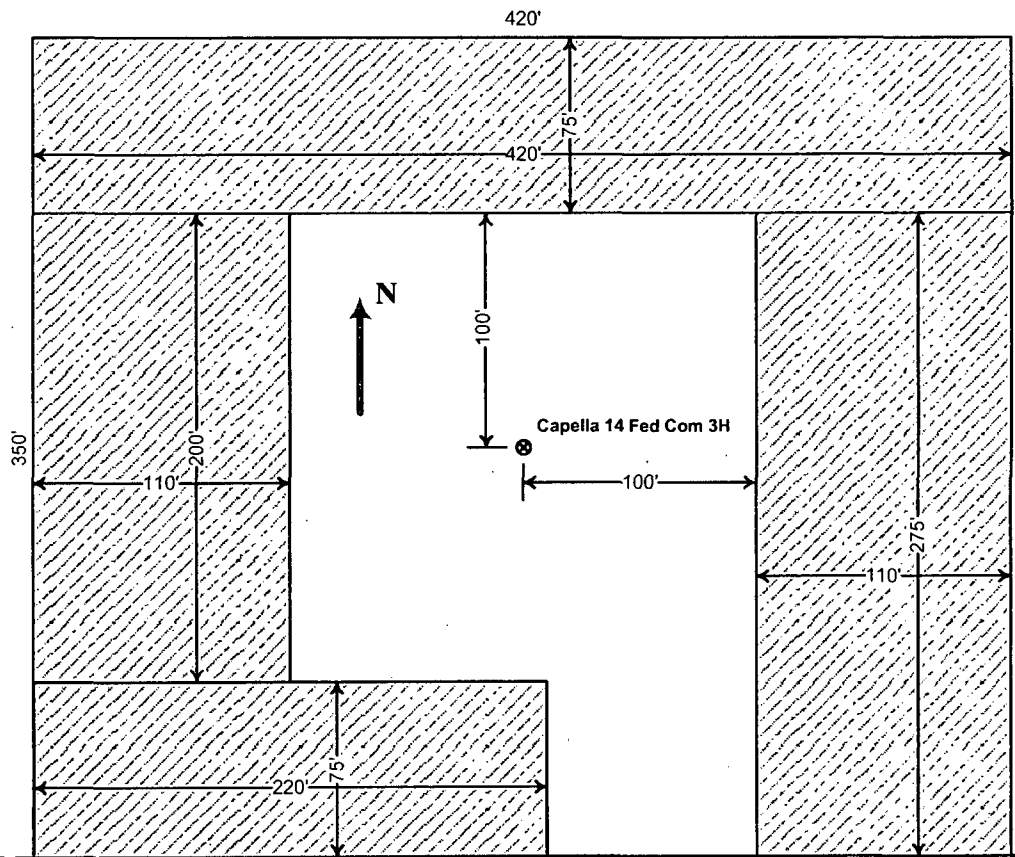
Devon Energy Production Co.
Capella 14 Fed Com 3H
330' FNL & 1700' FWL
Sec. 14-T19S-R31E
Eddy County, NM



Proposed
Reclamation
Area



Scale: 1in = 60ft.



Proposed
Road to #4H

Proposed
Access Road

devon

**Proposed Interim
Site Reclamation**

Devon Energy Production Co.
Capella 14 Fed Com 4H
330' FNL & 400' FWL
Sec. 14-T19S-R31E
Eddy County, NM



Proposed
Reclamation
Area



Scale: 1in = 60ft.

