

District I
1625 N. French Dr., Hobbs, NM 88240
District II
811 S. First St., Artesia, NM 88210
District III
1000 Rio Brazos Rd., Aztec, NM 87410
District IV
1220 S. St. Francis Dr., Santa Fe, NM 87505

State of New Mexico
Energy, Minerals & Natural Resources

Form C-104
Revised August 1, 2011

Oil Conservation Division
1220 South St. Francis Dr.
Santa Fe, NM 87505

Submit one copy to appropriate District Office

☐ AMENDED REPORT

I. REQUEST FOR ALLOWABLE AND AUTHORIZATION TO TRANSPORT

¹ Operator name and Address COG Production LLC 2208 W. Main Street Artesia, NM 88210		² OGRID Number 217955
		³ Reason for Filing Code/ Effective Date NW
⁴ API Number 30 - 015-40652	⁵ Pool Name Corral Draw; Bone Spring, South	⁶ Pool Code 13354
⁷ Property Code 39328	⁸ Property Name Reposado 2 State Com	⁹ Well Number 3H

II. ¹⁰ Surface Location


Ul or lot no. N	Section 2	Township 26S	Range 29E	Lot Idn	Feet from the 360	North/South Line South	Feet from the 1840	East/West line West	County Eddy
--------------------	--------------	-----------------	--------------	---------	----------------------	---------------------------	-----------------------	------------------------	----------------

¹¹ Bottom Hole Location

Ul or lot no. Top Lat: C	Section 2	Township 26S	Range 29E	Lot Idn	Feet from the 341	North/South Line North	Feet from the 1858	East/West line West	County Eddy
Ul or lot no. Btm Lat: C	Section 2	Township 26S	Range 29E	Lot Idn	Feet from the 336	North/South Line North	Feet from the 1857	East/West line West	County Eddy
¹² Lse Code S	¹³ Producing Method Code F	¹⁴ Gas Connection Date 3/13/13	¹⁵ C-129 Permit Number	¹⁶ C-129 Effective Date	¹⁷ C-129 Expiration Date				

III. Oil and Gas Transporters


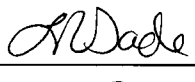
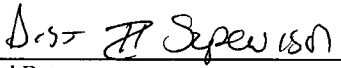
¹⁸ Transporter OGRID	¹⁹ Transporter Name and Address	²⁰ O/G/W
282814	One Source Industrial Services 1929 Pecos Hwy Loving, NM 88256	O
241472	Southern Union Gas Services, Ltd 301 Commerce Street - Ste 700 Fort Worth, TX 76102	G



IV. Well Completion Data

²¹ Spud Date 10/7/12	²² Ready Date 3/7/13	²³ TD 12279', 13400' 7645 8822	²⁴ PBTB 12237', 13337'	²⁵ Perforations 7850-12190' 8998-13305'	²⁶ DHC, MC
²⁷ Hole Size	²⁸ Casing & Tubing Size	²⁹ Depth Set	³⁰ Sacks Cement		
17 1/2"	13 3/8"	670'	950 sx		
12 1/4"	9 5/8"	3088'	1080 sx		
8 3/4"	7"	8100'	930 sx		
6 1/8"	4 1/2"	7189-12279'	200 sx		
6 1/8"	4 1/2"	7785-13394'	530 sx		
	3 1/2"	7016'			

V. Well Test Data

³¹ Date New Oil 3/8/13	³² Gas Delivery Date 3/14/13	³³ Test Date 3/23/13	³⁴ Test Length 24 Hrs	³⁵ Tbg. Pressure 500#	³⁶ Csg. Pressure 980#
³⁷ Choke Size	³⁸ Oil 852	³⁹ Water 3613	⁴⁰ Gas 4279		⁴¹ Test Method Flowing
⁴² I hereby certify that the rules of the Oil Conservation Division have been complied with and that the information given above is true and complete to the best of my knowledge and belief. Signature: 			OIL CONSERVATION DIVISION		
Printed name: Stormi Davis			Approved by: 		
Title: Regulatory Analyst			Title: 		
E-mail Address: sdavis@concho.com			Approval Date: 4/17/2013		
Date: 3/26/13		Phone: 575-748-6946			